
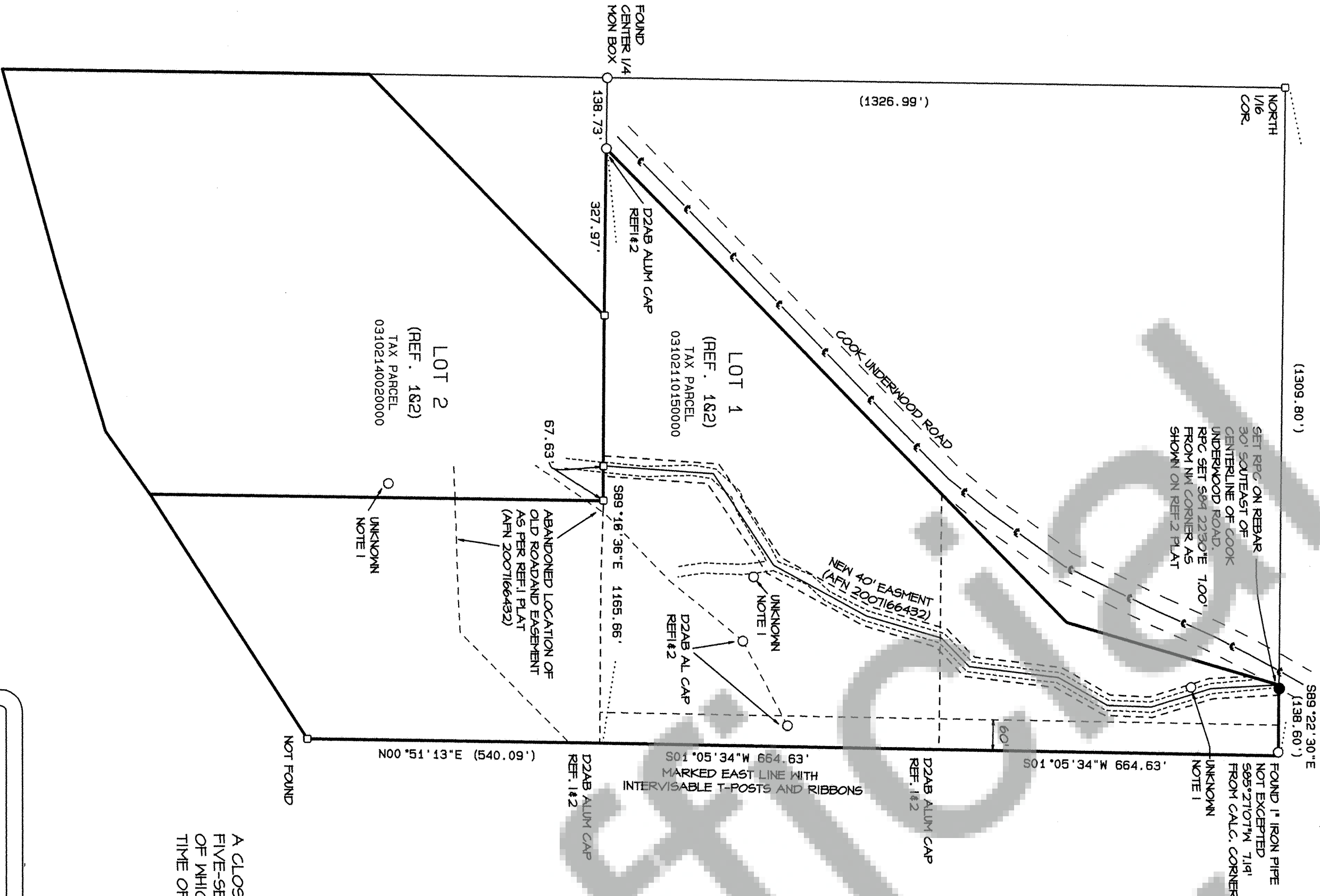


SURVEY IN THE WEST 1/2 OF THE EAST 1/2 OF SECTION 21 T3N R10E WM



BASIS OF BEARING
REF. 1 CENTER SECTION LINE
S89°16'36"E

SURVEY NARRATIVE

THE PURPOSE OF THIS SURVEY WAS TO LOCATE THE EAST LINE OF SHOWN PARCEL AND LOCATE THE NEW EASEMENT FOR THE ROAD ACCESSING LOT 2 OF THE REF. 2 AND 3 SURVEYS. THE REF. 2 AND 3 SURVEYS SHOW A DIFFERENT BEARING ON THE PORTION OF THE EAST LINE SOUTH OF THE CENTER SECTION LINE. THIS SURVEY HELD THE REF. 3 BEARING. A CORNER WAS SET AT THE NORTH WEST CORNER OF THE PARCEL. IT WAS SET AT 30' OF THE EXISTING CENTERLINE OF COOK UNDERWOOD ROAD AND ON THE NORTH LINE OF THE SW/4 OF THE NE/4 OF SECTION 21. THE FOUND 1" IRON PIE NEAR THE NORTHEAST CORNER IS NOTED ON THE REF. 2 AND 3 SURVEYS BUT THERE IS NO RECORD OF ITS ORIGIN.

SOME ENCROACHMENT ONTO THE NEIGHBORING EAST PARCEL WERE FOUND AT THE SOUTHERN PORTION OF THE EAST PROPERTY LINE.

NOTES

- 1. FOUND D2AB ALUM CAP POSITION FITS NO CALLS FROM REF. 1, 2, OR 3 PLATS

TRAVERSE & ACCURACY STATEMENT

A CLOSED TRAVERSE AROUND THE PARCEL SHOWN WAS MADE WITH A FIVE-SECOND TOTAL STATION AND RELATED MEASURING EQUIPMENT, OF WHICH MEET STATE STANDARDS (WAC 332-150-090,-100) AT THE TIME OF THIS SURVEY.

NEW 40' EASEMENT

RECORDED IN AFN: 2007166432

LEGEND

- MARKER FOUND AS NOTED
- CALCULATED CORNER; NOT SET OR FOUND.
- () PLAT OR DEED CALL
- SET RED PLASTIC CAP (RCP) ON 5/8" REBAR

REFERENCES

- 1. D2AB SURVEY, AFN 120087
- 2. D2AB SURVEY, AFN 142135
- 3. D2AB SURVEY, AFN 149840

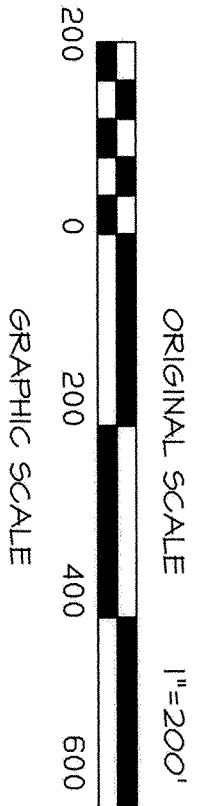
AUDITOR'S CERTIFICATE

Filed for record this 22 day of July, 2008 at 2:58 in Book 2 of Surveys at page 1 at the request of Bell Design Co. AF 2008170518
by J. Michael Garvison 7.22.08
County Auditor Date

SURVEYOR'S CERTIFICATE

This map correctly represents a survey made by me or under my direction in conformance with the current requirements of the Survey Recording Act at the request of Steve Weisenbaker.

J. Michael Garvison 2-19-08
Austin R. Bell PLS 41954 Date



Bell Design Co. makes no warranty as to matters of unwritten title such as adverse possession, prescriptive rights, easements, estoppel, acquiescence, etc. or to environmental concerns such as hazardous waste, pollution, wet land delineation, riparian changes, flood zones, etc.



DATE	DESCRIPTION	BY
5/07	DRAFT	ABD
5/07	CHECK	ABD

RECORD OF SURVEY
FOR SCOTT & STEVE WEISENBAKER
SKAMANIA COUNTY, WASHINGTON

SHEET: 1 OF 1
PROJECT: 07B052
DATE: Feb 2008