

**RECORDING REQUESTED BY:**

CTC REAL ESTATE SERVICES

**AND WHEN RECORDED, MAIL TO:**

Document Control  
1800 Tapo Canyon Road, SV-79  
Simi Valley, CA 93063

-----SPACE ABOVE THIS LINE FOR RECORDING USE-----

Doc ID No.: 99918017406162625

**SUBSTITUTION OF TRUSTEE**

WHEREAS, James P Borup, and Linda S Borup is/are the Trustor(s), Skamania County Title Company, is the original Trustee, and Mortgage Electronic Registration Systems, Inc. as nominee for Countrywide Bank, FSB is the original Beneficiary under that certain Deed of Trust dated September 25, 2007, and recorded on October 01, 2007, as Document/Instrument No. 2007167838, in the Official Records of the County Recorder of Skamania County, State of Washington ("Deed of Trust"); and property legally described as follows:


SEE EXHIBIT "A" ATTACHED HERETO AND MADE PART HEREOF.

WHEREAS, the undersigned, as the current Beneficiary, desires to substitute a new Trustee under said Deed of Trust in place and stead of Skamania County Title Company.

NOW THEREFORE, the undersigned hereby substitutes ReconTrust Company as Trustee under said Deed of Trust.

Dated: April 7, 2008

Mortgage Electronic Registration Systems, Inc. as  
nominee for Countrywide Bank, FSB



Gladie Diaz, Vice President

**(SIGNATURE MUST BE ACKNOWLEDGED)**


### CERTIFICATE OF ACKNOWLEDGMENT

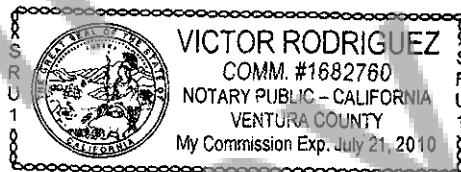
STATE OF CALIFORNIA                     )  
  )     ss.  
COUNTY OF VENTURA                 )

On this 8<sup>th</sup> day of April, 2008, before me, Victor Rodriguez, Notary Public, personally appeared Gladie Diaz, who proved to me on the basis of satisfactory evidence to be the person(s) whose name(s) is/are subscribed to the within instrument and acknowledged to me that he/she/they executed the same in his/her/their authorized capacity(ies), and that by his/her/their signature(s) on the instrument the person(s), or the entity upon behalf of which the person(s) acted, executed the instrument.

I certify under PENALTY OF PERJURY under the laws of the State of California that the foregoing paragraph is true and correct.

WITNESS my hand and official seal.

  
Victor Rodriguez  
Notary Public - Commission No. 1682760  
Commission Expires: July 21, 2010



TYPE OF DOCUMENT:  
DOCUMENT DATE:

Substitution of Trustee  
April 7, 2008

Exhibit "A"

A tract of land situated within a portion of the South half Southeast Quarter, Section 27, Township 3 North, Range 8 East, Willamette Meridian in the County of Skamania, State of Washington and described as follows:

Beginning at the Northeast corner of Lot 1 of the Borup Short Plat as shown on the map thereof, recorded May 13, 1999 in Book 3 at Page 349 of Short Plats, Auditor File No. 135118, records of said County, thence along the following courses: South  $1^{\circ}54'28''$  West, 46.68 feet; South  $73^{\circ}28'58''$  West, 28.43 feet; South  $59^{\circ}39'27''$  West, 63.39 feet; South  $17^{\circ}37'40''$  West, 17.21 feet; South  $19^{\circ}55'08''$  West, 118.59 feet; South  $40^{\circ}04'00''$  West, 37.59 feet; South  $27^{\circ}49'03''$  West, 41.81 feet; South  $05^{\circ}33'46''$  West, 75.57 feet; South  $44^{\circ}55'15''$  East, 118.96 feet; South  $60^{\circ}05'13''$  West, 80.53 feet; South  $41^{\circ}05'50''$  West, 62.70 feet; North  $88^{\circ}31'02''$  West, 58.56 feet; thence North  $01^{\circ}06'51''$  East, 103.46 feet; thence North  $88^{\circ}31'02''$  West, 152.75 feet to the West line of said Lot 1; thence North  $01^{\circ}06'51''$  East, 429.59 feet to the Northwest corner thereof; thence South  $88^{\circ}26'03''$  East, 408.21 feet to the point of beginning.