

PREPARED BY :

(800)-669-4268
Janice Taylor
Dovenmuehle Mortgage Inc.
1501 Woodfield Rd. #400
Schaumburg, IL 60173

AFTER RECORDING FORWARD TO :

Dovenmuehle Mortgage Inc.
1501 Woodfield Rd. #400
Schaumburg, IL 60173

Dovenmuehle Mortgage, Inc. 0014742829 CLARK

Lender Id : J22

SUBSTITUTION OF TRUSTEE

DEED OF TRUST REFERENCE :

Dated : 08/07/2001
Recorded : 08/07/2001
Instrument # : 2005157005
Book # : Page # :
Trustor : CHRISTOPHER R. CLARK AND KATHY L. PETERSON-CLARK, HUSBAND AND WIFE
Original Beneficiary : GENISYS FINANCIAL CORP., A CALIFORNIA CORPORATION
Trustees : UNITED TITLE COMPANY
State : Washington County : SKAMANIA
Amount : \$74,500.00
ASSESSOR'S/TaxID No.: 02052810010600

Legal Description : SEE ATTACHED - EXHIBIT "A".

WHEREAS, REAL-E-CON, A CALIFORNIA CORPORATION, is the owner and holder of the note or other security agreements secured by the Deed of Trust herein above described.

AND WHEREAS, REAL-E-CON, A CALIFORNIA CORPORATION, being the present beneficiary under said Deed of Trust, acknowledges that all sums and obligations secured by said Deed of Trust have been fully paid or satisfied.


AND WHEREAS, REAL-E-CON, A CALIFORNIA CORPORATION desires to substitute a new Trustee under said Deed of Trust in the place or stead of GENISYS FINANCIAL CORP., A CALIFORNIA CORPORATION.

NOW THEREFORE, REAL-E-CON, A CALIFORNIA CORPORATION hereby substitutes, FIDELITY NATIONAL TITLE INSURANCE COMPANY whose address is DOCK, AN FNF COMPANY
1111 ALDERMAN DR. SUITE 350
ALPHARETTA GA 30005, as Trustee under said Deed of Trust and further instructs said Trustee to reconvey the estate now held under said Deed of Trust to the person or persons legally entitled thereto.


REAL-E-CON, A CALIFORNIA CORPORATION

On February 02, 2006

By :


John L. Rainaldi Pres. & Sec'y.

By :



CALIFORNIA ALL-PURPOSE ACKNOWLEDGMENT

State of California

County of Orange

} ss.

On February 10, 2004, before me, Richard Hassenpflug, Notary Public

Date


Name and Title of Officer (e.g., "Jane Doe, Notary Public")

personally appeared John L. Rainaldi

Name(s) of Signer(s)

☒ personally known to me

☐ proved to me on the basis of satisfactory evidence



to be the person(s) whose name(s) is/are subscribed to the within instrument and acknowledged to me that he/she/they executed the same in his/her/their authorized capacity(ies), and that by his/her/their signature(s) on the instrument the person(s), or the entity upon behalf of which the person(s) acted, executed the instrument.

WITNESS my hand and official seal.

Richard Hassenpflug
Signature of Notary Public

Place Notary Seal Above

OPTIONAL

Though the information below is not required by law, it may prove valuable to persons relying on the document and could prevent fraudulent removal and reattachment of this form to another document.

Description of Attached Document

Title or Type of Document: _____

Document Date: _____

Number of Pages: _____

Signer(s) Other Than Named Above: _____

Capacity(ies) Claimed by Signer

Signer's Name: _____

- ☐ Individual
☐ Corporate Officer — Title(s): _____
☐ Partner — ☐ Limited ☐ General
☐ Attorney in Fact
☐ Trustee
☐ Guardian or Conservator
☐ Other: _____

Signer Is Representing: _____

RIGHT THUMBPRINT
OF SIGNER
Top of thumb here.

JUL 31 2001 1:33PM

UNITED TITLE NATIONAL DIVISION

No. 9562 P. 2

20010222371-AMENDED

Legal Description Addendum

Customer Name: CLARK

Application # 23013010

A TRACT OF LAND IN THE NORTHEAST QUARTER OF SECTION 28, TOWNSHIP 2 NORTH, RANGE 5 EAST OF THE WILLAMETTE MERIDIAN, IN THE COUNTY OF SKAMANIA, STATE OF WASHINGTON, DESCRIBED AS FOLLOWS:

BEGINNING AT THE NORTH QUARTER CORNER OF SECTION 28, TOWNSHIP 2 NORTH, RANGE 5 EAST OF THE WILLAMETTE MERIDIAN, RUN ALONG THE NORTH-SOUTH CENTERLINE OF SECTION 28, SOUTH 00 DEGREES 26' 45" EAST 308.59 FEET TO A POINT ON THE SOUTH BOUNDARY OF BONNEVILLE POWER LINE RIGHT OF WAY, RUN ALONG SOUTH BOUNDARY OF LINE NORTH 89 DEGREES 34' 50" EAST 347.00 FEET TO THE POINT OF BEGINNING; RUN ALONG BOUNDARY NORTH 89 DEGREES 34' 50" EAST 330.00 FEET; RUN SOUTH 00 DEGREES 00' 00" EAST 713.30 FEET; RUN SOUTH 88 DEGREES 52' 49" WEST 324.46 FEET; RUN NORTH 00 DEGREES 26' 45" WEST 717.25 FEET TO THE POINT OF BEGINNING.

CERTIFIED TO BE TRUE AND EXACT COPY
OF THE ORIGINAL
GENISYS FINANCIAL CORP