

GREENLEAF COVE SHORT PLAT

IN A PORTION OF SECTION 16, 17, 20 & 24,

T. 1 N., R. 7 E., W.M.,

CITY OF NORTH BONNEVILLE, SKAMANIA COUNTY, WASHINGTON

ASSESSOR'S PARCEL NO.(S) OF ORIGINAL TRACT

TAX LOT 502, SERIAL NO. 02071630050200

SHORT PLAT FILE NO. 2007-1

JOB NO. 06-495, DATE: OCTOBER 1, 2007

PREPARED BY:
MINISTER AND GLAESER
SURVEYING, INC.
2200 E. EVERGREEN BLVD.
VANCOUVER, WA., 98661
(360) 694-3313

PERIMETER DESCRIPTION:
SEE DOCUMENT RECORDED IN THE SKAMANIA COUNTY DEED
RECORDS UNDER AUDITOR'S FILE NO. 2007165321

LEGEND:

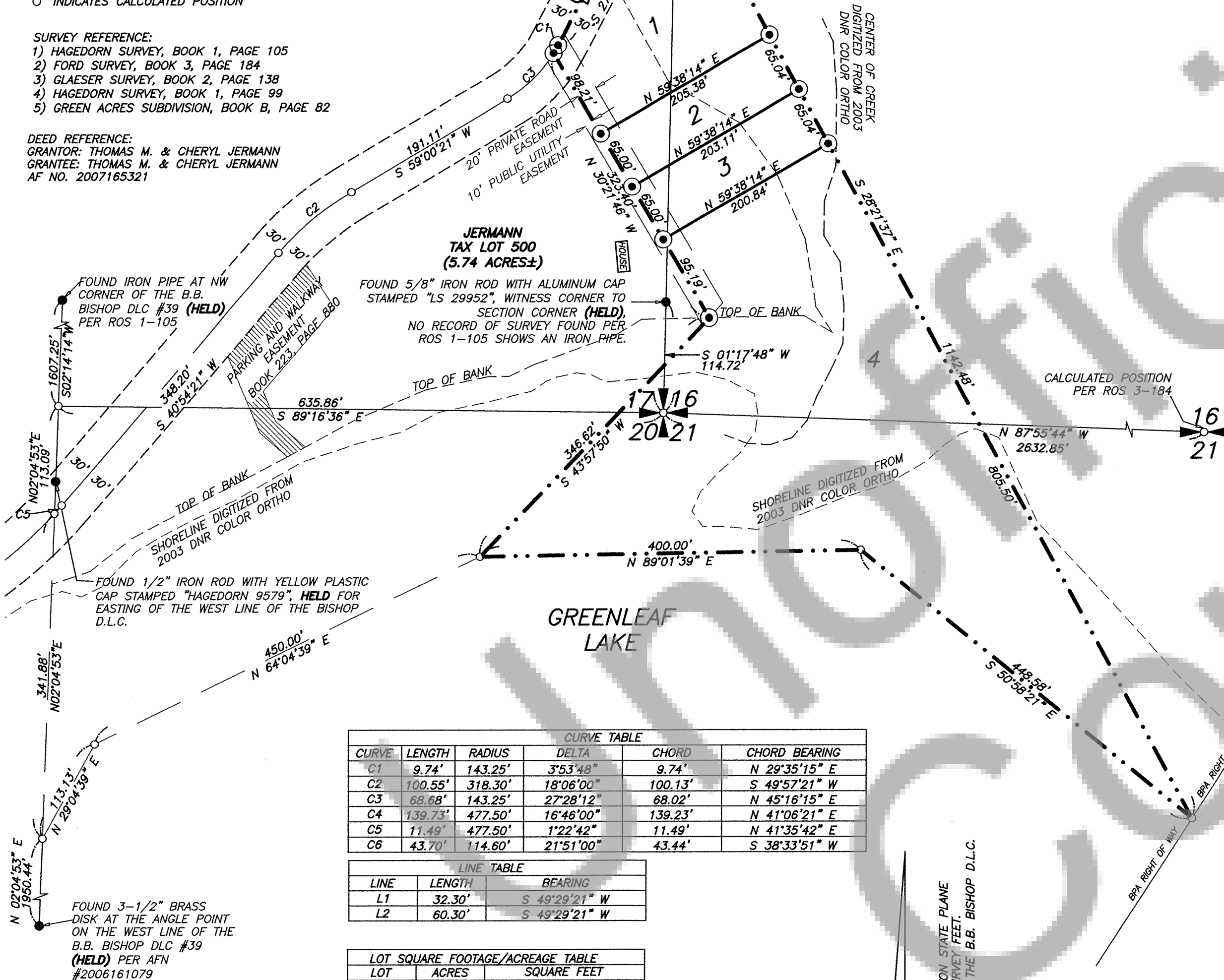
- INDICATES MONUMENT FOUND AS NOTED
- ⊙ INDICATES 1/2" x 24" IRON ROD WITH YELLOW PLASTIC CAP STAMPED "RENTON 37535" SET
- INDICATES CALCULATED POSITION

SURVEY REFERENCE:

- 1) HAGEDORN SURVEY, BOOK 1, PAGE 105
- 2) FORD SURVEY, BOOK 3, PAGE 184
- 3) GLAESER SURVEY, BOOK 2, PAGE 138
- 4) HAGEDORN SURVEY, BOOK 1, PAGE 99
- 5) GREEN ACRES SUBDIVISION, BOOK B, PAGE 82

DEED REFERENCE:

GRANTOR: THOMAS M. & CHERYL JERMANN
GRANTEE: THOMAS M. & CHERYL JERMANN
AF NO. 2007165321



CURVE TABLE					
CURVE	LENGTH	RADIUS	DELTA	CHORD	CHORD BEARING
C1	9.74'	143.25'	3°53'48"	9.74'	N 29°35'15" E
C2	100.55'	318.30'	18°06'00"	100.13'	S 49°57'21" W
C3	68.68'	143.25'	27°28'12"	68.02'	N 45°16'15" E
C4	139.73'	477.50'	16°46'00"	139.23'	N 41°06'21" E
C5	11.49'	477.50'	1°22'42"	11.49'	N 41°35'42" E
C6	43.70'	114.60'	21°51'00"	43.44'	S 38°33'51" W

LINE TABLE		
LINE	LENGTH	BEARING
L1	32.30'	S 49°29'21" W
L2	60.30'	S 49°29'21" W

LOT SQUARE FOOTAGE/ACREAGE TABLE		
LOT	ACRES	SQUARE FEET
1	0.77	33,052
2	0.30	13,276
3	0.30	13,128
4	3.63	157,918

WARNING:
PURCHASERS OF LOTS IN THIS PLAT ARE ADVISED THAT THE LOTS ARE SERVED BY A PRIVATE ROAD WHICH IS NOT MAINTAINED BY THE CITY OF NORTH BONNEVILLE. LOT OWNERS ARE RESPONSIBLE FOR THE MAINTENANCE OF THE PRIVATE ROAD SERVING THIS PLAT, INCLUDING GRADING, DRAINAGE AND SNOW REMOVAL. THE CONDITION OF THE PRIVATE ROAD MAY AFFECT SUBSEQUENT ATTEMPTS TO DIVIDE A LOT OR LOTS. NEW ROADS MUST COMPLY WITH CITY IF NORTH BONNEVILLE ROAD STANDARDS.

PRIVATE ROAD MAINTENANCE AGREEMENT RECORDED IN BOOK _____, AT PAGE(S) _____, DEED RECORDS OF SKAMANIA COUNTY.


MINISTER AND GLAESER SURVEYING, INC. MAKES NO WARRANTIES AS TO MATTERS OF UNWRITTEN TITLE SUCH AS ADVERSE POSSESSION, ACQUIESCENCE, ESTOPPLE, ETC. A FIELD TRAVERSE WAS PERFORMED USING A THREE SECOND TOTAL STATION. THE FIELD TRAVERSE MET THE MINIMUM STANDARDS FOR SURVEYS AS DESIGNATED IN WAC 332-130-090. ALL CORNERS NOTED AS FOUND WERE VISITED IN MARCH 2007.

ACKNOWLEDGMENT

STATE OF WASHINGTON }
COUNTY OF SKAMANIA }
THIS IS TO CERTIFY THAT ON THE 19th DAY OF OCTOBER 2007
BEFORE ME, THE UNDERSIGNED NOTARY PUBLIC, FOR THE STATE OF
WASHINGTON, DULY COMMISSIONED AND SWORN, PERSONALLY
APPEARED

TO ME KNOWN TO BE THE INDIVIDUALS DESCRIBED IN AND WHO
EXECUTED THE FOREGOING INSTRUMENT AND ACKNOWLEDGED TO
ME THAT THEY SIGNED THE SAME AS THEIR FREE AND VOLUNTARY
ACT FOR THE USE AND PURPOSE SET FORTH HEREIN.

BY: Thomas M. & Cheryl Jermann
NOTARY PUBLIC IN AND FOR THE STATE OF WASHINGTON

RESIDING AT N. Bonneville

TREASURER'S CERTIFICATE

I, Carol Grodzki TREASURER OF SKAMANIA COUNTY, WASHINGTON,
HEREBY CERTIFY THAT ALL TAXES AND DELINQUENT ASSESSMENTS FOR WHICH THE HEREIN
PLATTED PROPERTY MAY BE LIABLE AS OF THE DATE OF CERTIFICATION HAVE BEEN DULY PAID,
SATISFIED OR DISCHARGED. True 2007

SKAMANIA COUNTY TREASURER

ATTEST:

Mary L. Almon
CITY CLERK, CITY OF NORTH BONNEVILLE

CITY COUNCIL

EXAMINED AND APPROVED THE 19th DAY OF OCTOBER 2007.


T. E. Payton
MAYOR, CITY OF NORTH BONNEVILLE

AUDITOR'S CERTIFICATE:

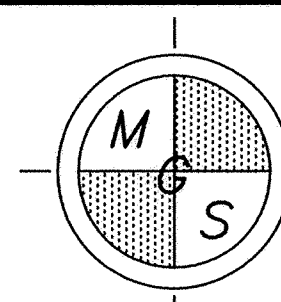
FILED FOR RECORD AT THE REQUEST OF Tom Jermann
ON THE 19 DAY OF Oct, 2007 AT 2:20PM. IN BOOK _____
OF PLATS AT PAGE _____, RECORDS OF SKAMANIA COUNTY, WA. **AF 2007168025**
M. L. Jermann
SKAMANIA COUNTY AUDITOR (DEPUTY)

SURVEYOR'S CERTIFICATE

THIS MAP CORRECTLY REPRESENTS A SURVEY MADE BY ME OR UNDER MY DIRECTION
IN CONFORMANCE WITH THE REQUIREMENTS OF THE SURVEY RECORDING ACT AT THE
REQUEST OF TOM JERMANN IN JULY, 2007.
Daniel Adolph Renton 10/02/2007
DANIEL ADOLPH RENTON, PROFESSIONAL LAND SURVEYOR, LS# 37535



SCALE: 1"=100'
JOB NO. 06-495
DATE: 10-02-07
CALC BY: JLS/DAR
DRAWN BY: JLS
CHECKED BY: DAR
SHEET 1 OF 1



MINISTER-GLAESER
SURVEYING INC.
2200 E. EVERGREEN BLVD.
VANCOUVER, WA 98661
(360) 694-3313

100 50 0 100 150 200
SCALE 1 INCH = 100 FEET

BASIS OF BEARING: NAD 83/91, WASHINGTON STATE PLANE
COORDINATE SYSTEM, SOUTH ZONE, US SURVEY FEET.
N 02°04'53" E ALONG THE WEST LINE OF THE B.B. BISHOP D.L.C.
CONVERGENCE ANGLE: -01°03'48"
COMBINED SCALE FACTOR: 1.00004858