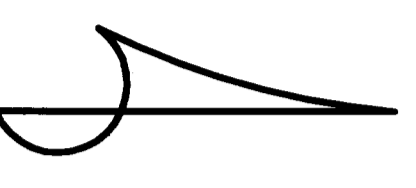
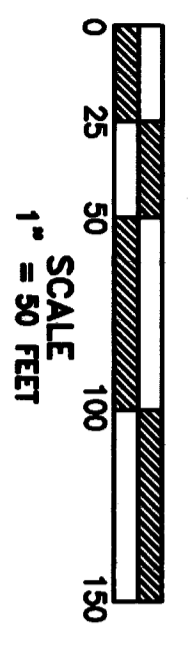


SURVEY in SW $\frac{1}{4}$ NE $\frac{1}{4}$ Sec. 29, T3N, R8E, W.M.



TRAVERSE STATEMENT: A closed field traverse for the parcel shown was made with a Topcon 3-second total station and related measuring equipment, all of which met State standards of WAC 332-130 at the time of this survey.

SURVEY NARRATIVE: Work was conducted during the period March 13 - June 19, 2007, the purpose of which was to re-monument a portion of Bow Road and the BPA easement.



- LEGEND**
- Set 5/8"x30" iron rod
 - w/1" red plastic cap
 - Set P-K nail
 - Calculated for dimensions
 - Monument of record
 - () Call of record

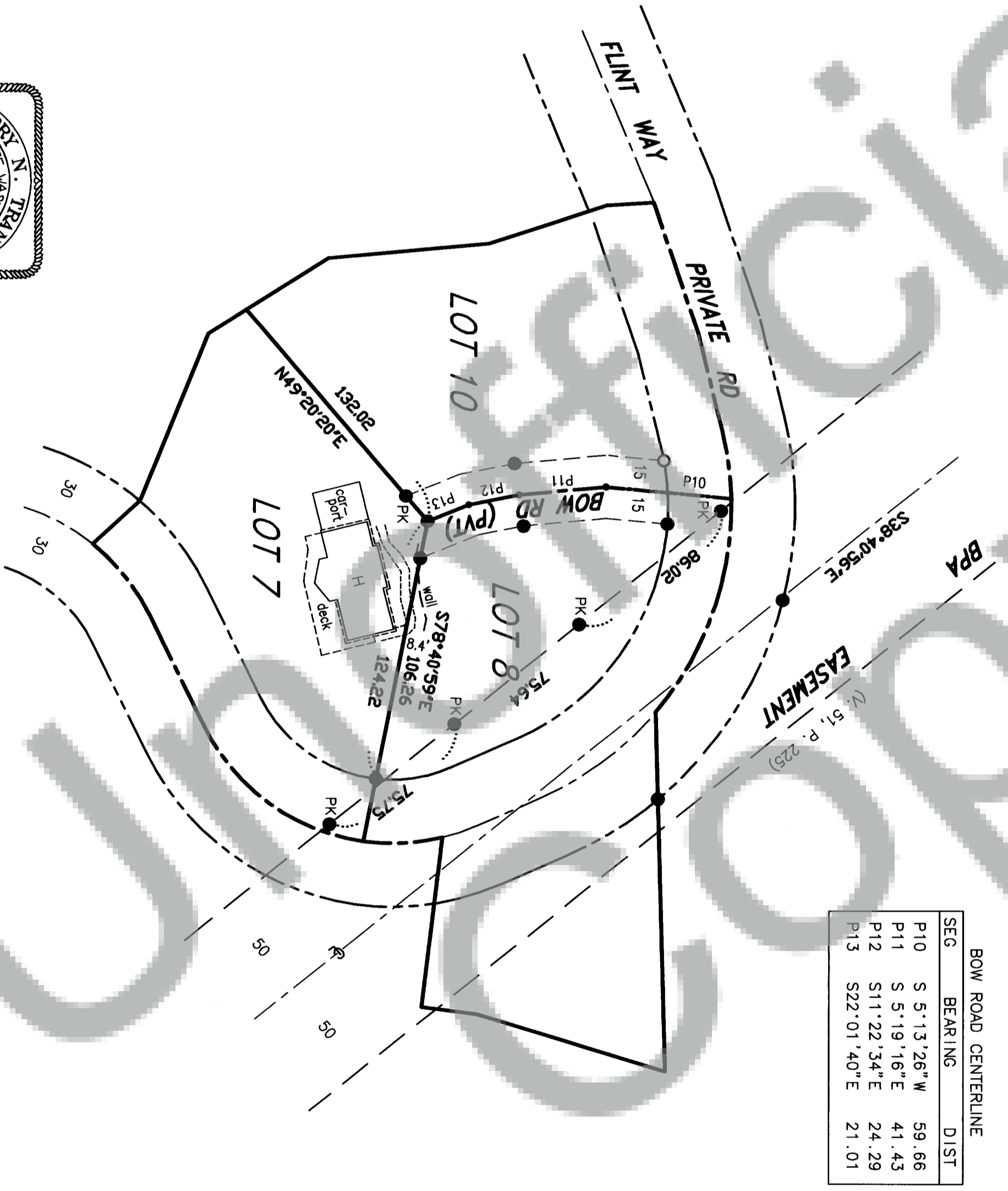
Trantow Surveying makes no warranty as to matters of unwritten title; environmental concerns; the accuracy or position of features shown without dimension.

TRANTOW SURVEYING, INC.
 412 W. Jefferson-POB 287
 Bingen, WA 98605-0287
 Ph 509/493-3111 Fx 509/493-4309
 Member of Land Surveyor's Assoc. of Washington

CLIFFORD MCGUIRE

SKAMANIA CO., WASHINGTON

#2557 Copyright 2007 KW



BOW ROAD CENTERLINE			
SEG	BEARING	DIST	
P10	S 5°13'26" W	59.66	
P11	S 5°19'16" E	41.43	
P12	S11°22'34" E	24.29	
P13	S22°01'40" E	21.01	

SURVEY REFERENCES:
 1. Book B, Pages 90-95 of Plats, AF#129340
 Basis of bearings taken from Reference 1

SURVEYOR'S CERTIFICATE

This map correctly represents a survey made by me or under my direction in conformance with the requirements of the Survey Recording Act at the request of Clifford McGuire in March, 2007.

Terry N. Trantow
 Terry N. Trantow, PLS 15673
 7/27/07
 Date

AUDITOR'S CERTIFICATE

Filed for record this 10th day of August, 2007 at 1:43 p.m.
 recorded by AF# 20071167228 in Surveys at the request of Trantow Surveying.

Michael Gaultson
 Michael Gaultson
 Deputy County Auditor