

RECORD OF SURVEY
OF ADJUSTED LOT 14 OF ORINGTON HEIGHTS
IN THE S1/2 OF THE NW1/4
SECTION 21, T.3N., R.10E., W.M.

LEGAL DESCRIPTION

LOT 14 OF ORINGTON HEIGHTS
AS DESCRIBED IN DEED RECORDED IN AFN 2007166704
TAX PARCEL NO. 03102132011400


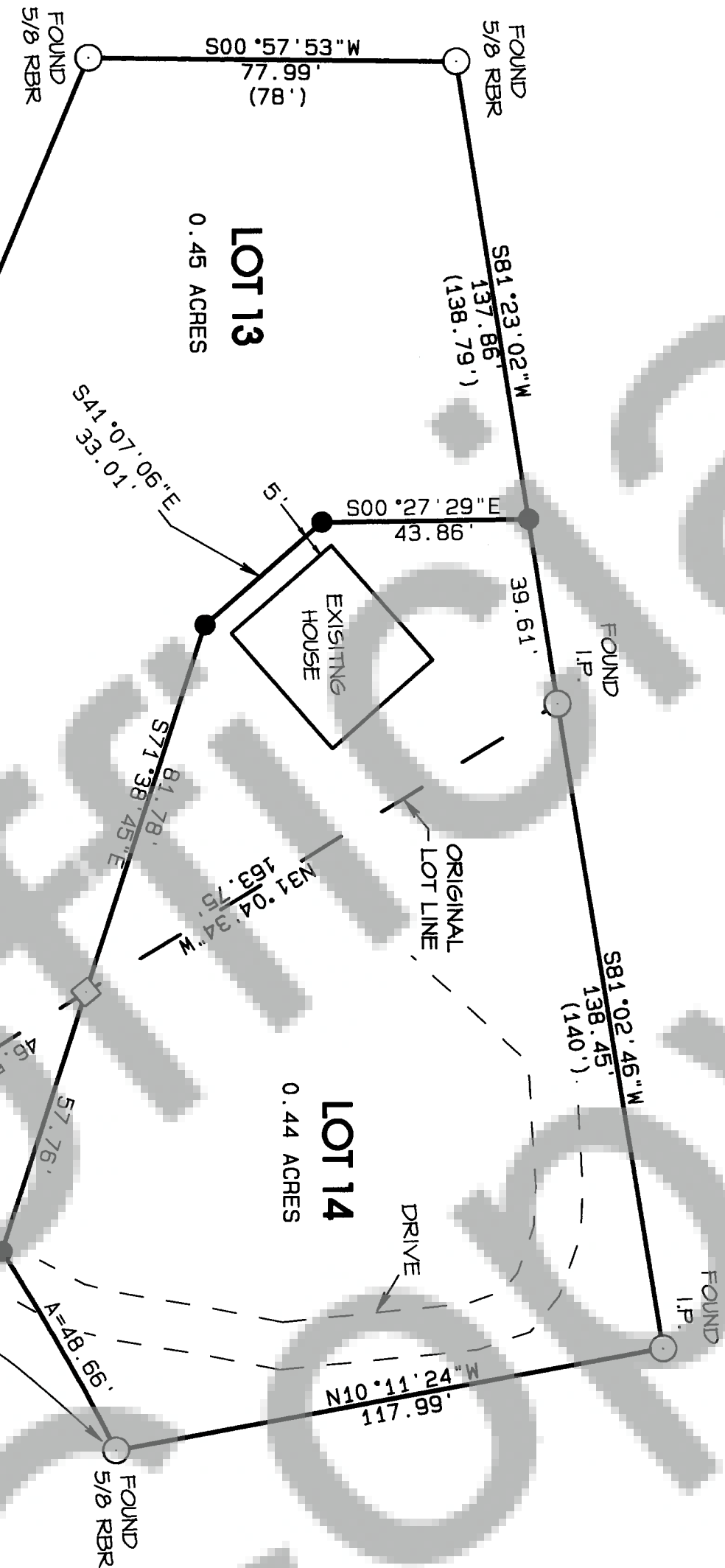
BASIS OF BEARING
SOUTH LINE OF LOT 13 OF
ORINGTON HEIGHTS
S66°52'43"E

REFERENCES

PLAT OF ORINGTON HEIGHTS AFN 71524

TRAVERSE & ACCURACY STATEMENT

A POINT TO POINT TRAVERSE WAS MADE WITH A FIVE-SECOND TOTAL
STATION AND RELATED MEASURING EQUIPMENT, OF WHICH MEET STATE
STANDARDS (MAC 332-130-040-100) AT THE TIME OF THIS SURVEY.



AUDITOR'S CERTIFICATE

Filed for record this 23rd day of July, 2007
at 3:14 p.m. in Book 10 of Surveys at page 1
at the request of Bell Design Co. * AF # 2007166984

Michael Gagliardi
County Auditor
Date 7/23/07


SURVEYOR'S CERTIFICATE

This map correctly represents a survey made by me or
under my direction in conformance with the current
requirements of the Survey Recording Act at the
request of JOEL PIERSON

Joel Pierson
Austin R. Bell PLS 41454
Date 7-19-07

LEGEND

- MARKER FOUND AS NOTED
- CALCULATED CORNER;
NOT SET OR FOUND.
- () PLAT OR DEED CALL
- SET RED PLASTIC CAP ON 5/8" REBAR



DATE	DESCRIPTION	BY
7/07	DRAFT	AGB
7/07	CHECK	AGB

RECORD OF SURVEY
JOEL PIERSON
UNDERWOOD, WASHINGTON

SHEET: 1 OF 1
PROJECT: 078110
DATE: JUL 2007