AF 200716666684 PAGE 1/7

DIVISION MAP OF SWIFT SOUTH

LOCATED IN SECTIONS 1 - 3, 11, 12 AND IN A PORTION OF SECTION 13 T. 6 N., R. 5 E., W.M., AND IN SECTIONS 1 -3, 6, 7, 9 - 11 AND IN PORTIONS OF SECTIONS 4, 5, 8 AND 12 T. 6 N., R. 6 E., W.M., AND IN PORTIONS OF SECTIONS 33, 35 T. 7 N., R. 6 E., W.M., SKAMANIA COUNTY, WASHINGTON

SHEET 1 OF 7

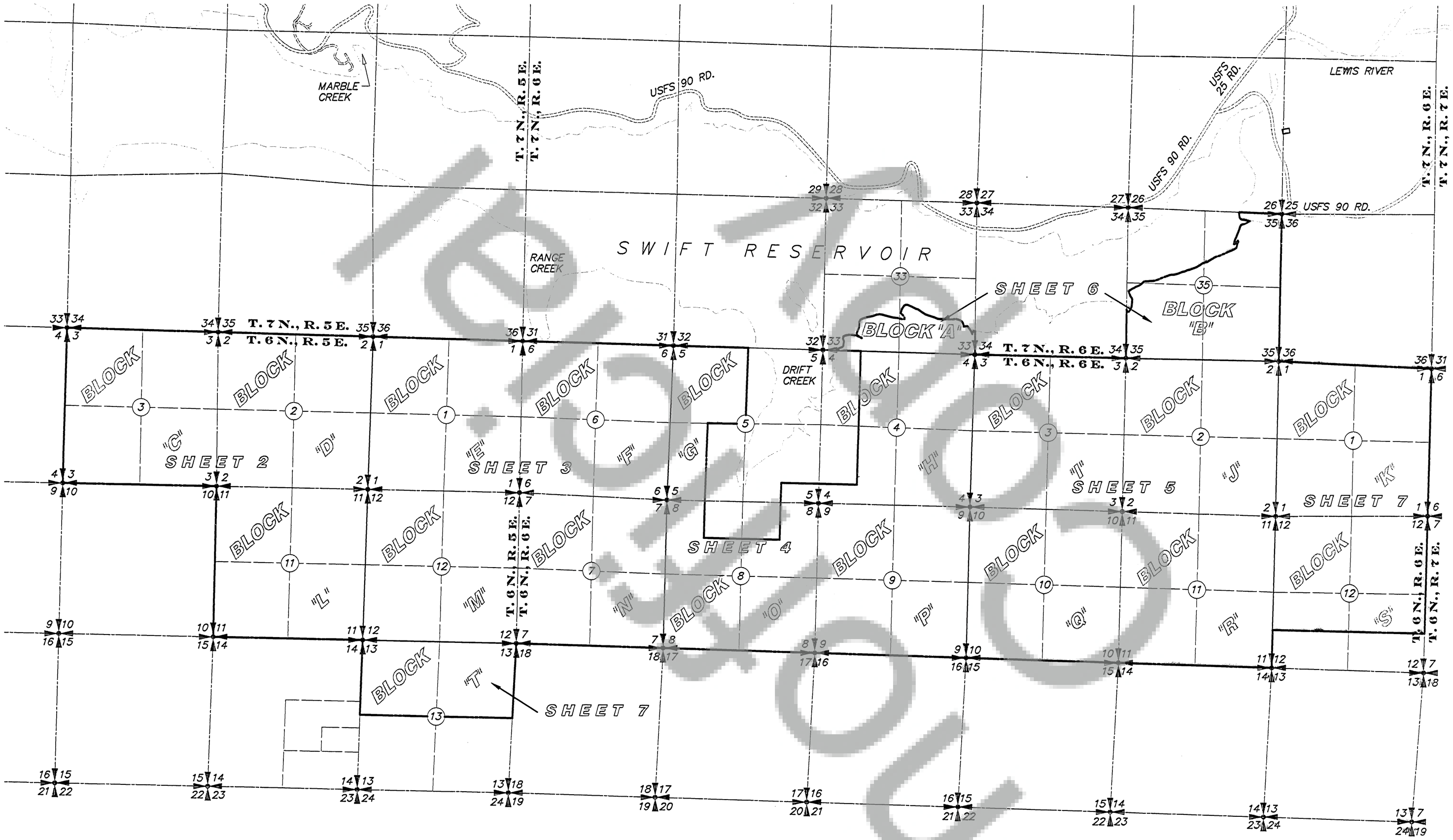

LEGAL DESCRIPTION

SECTIONS 1, 2, 3, 11, 12 AND THE NORTH HALF OF SECTION 13, TOWNSHIP 6 NORTH, RANGE 5 EAST, WILLAMETTE MERIDIAN, SKAMANIA COUNTY, WASHINGTON;

SECTION 1, 2, AND 3, TOWNSHIP 6 NORTH, RANGE 6 EAST, WILLAMETTE MERIDIAN, SKAMANIA COUNTY, WASHINGTON;

SECTION 4, TOWNSHIP 6 NORTH, RANGE 6 EAST, WILLAMETTE MERIDIAN, SKAMANIA COUNTY, WASHINGTON, EXCEPTING GOVERNMENT LOT 4, THE SOUTHWEST QUARTER OF THE NORTHWEST QUARTER, THE NORTHWEST QUARTER OF THE SOUTHWEST QUARTER AND THE NORTH HALF OF THE SOUTHWEST QUARTER OF THE SOUTHWEST QUARTER;

GOVERNMENT LOTS 3 AND 4, THE SOUTH HALF OF THE NORTHWEST QUARTER, THE WEST HALF OF THE SOUTHWEST QUARTER AND THE SOUTH HALF OF THE SOUTHEAST QUARTER OF THE SOUTHEAST QUARTER OF SECTION 5, TOWNSHIP 6 NORTH, RANGE 6 EAST, WILLAMETTE MERIDIAN, SKAMANIA COUNTY, WASHINGTON;

GOVERNMENT LOTS 1, 2, 3, 6, 7, 8, 10 AND 12, THE SOUTH HALF OF THE NORTHEAST QUARTER, THE SOUTHEAST QUARTER OF THE NORTHWEST QUARTER, THE EAST HALF OF THE SOUTHWEST QUARTER AND THE SOUTHEAST QUARTER OF SECTION 6, TOWNSHIP 6 NORTH, RANGE 6 EAST, WILLAMETTE MERIDIAN, SKAMANIA COUNTY, WASHINGTON;

SECTION 7, TOWNSHIP 6 NORTH, RANGE 6 EAST, WILLAMETTE MERIDIAN, SKAMANIA COUNTY, WASHINGTON;

SECTION 8, TOWNSHIP 6 NORTH, RANGE 6 EAST, WILLAMETTE MERIDIAN, SKAMANIA COUNTY, WASHINGTON, EXCEPT THE NORTHEAST QUARTER OF THE NORTHWEST QUARTER AND THE NORTHWEST QUARTER OF THE NORTHEAST QUARTER THEREOF;

SECTIONS 9, 10 AND 11, TOWNSHIP 6 NORTH, RANGE 6 EAST, WILLAMETTE MERIDIAN, SKAMANIA COUNTY, WASHINGTON;

SECTION 12, TOWNSHIP 6 NORTH, RANGE 6 EAST, WILLAMETTE MERIDIAN, SKAMANIA COUNTY, WASHINGTON, EXCEPT THE SOUTH HALF OF THE SOUTH HALF THEREOF;

SECTION 33, TOWNSHIP 7 NORTH, RANGE 6 EAST, WILLAMETTE MERIDIAN, SKAMANIA COUNTY, WASHINGTON, EXCEPT THAT PORTION CONVEYED TO PACIFIC POWER AND LIGHT, CO. BY DEED RECORDED UNDER AUDITOR'S FILE NUMBER 55342, BOOK 46, PAGE 15, RECORDS OF SKAMANIA COUNTY, WASHINGTON;

SECTION 35, TOWNSHIP 7 NORTH, RANGE 6 EAST, WILLAMETTE MERIDIAN, SKAMANIA COUNTY, WASHINGTON, EXCEPT THAT PORTION CONVEYED TO PACIFIC POWER AND LIGHT, CO. BY DEED RECORDED UNDER AUDITOR'S FILE NUMBER 55342, BOOK 46, PAGE 15, RECORDS OF SKAMANIA COUNTY, WASHINGTON, ALSO EXCEPT THAT PORTION CONVEYED TO SWIFT CREEK ESTATES BY DEED RECORDED UNDER AUDITOR'S FILE NUMBER 99965, BOOK 85, PAGE 66, RECORDS OF SKAMANIA COUNTY, WASHINGTON.

DECLARATION

KNOW ALL PEOPLE BY THESE PRESENTS THAT THE UNDERSIGNED OWNER OF THE LAND HEREIN DESCRIBED DECLARES THIS DIVISION MAP TO BE THE GRAPHIC REPRESENTATION OF A DIVISION OF THE LAND. HEREBY DECLARES THIS MAKING OF THIS DIVISION MAP TO BE A DIVISION OF THE LAND INTO THE LOTS DEPICTED HEREON, AND HEREBY DECLARES, ESTABLISHES, AND RESERVES WITHIN ALL SUCH LOTS A PERPETUAL NONEXCLUSIVE EASEMENT FOR THE BENEFIT OF ALL SUCH LOTS FOR INGRESS AND EGRESS, STORM WATER DRAINAGE, AND UTILITY SERVICES, AND THE CONSTRUCTION, INSTALLATION, MAINTENANCE, REPAIR, REPLACEMENT, AND USE OF ROADS, SIDEWALKS, TRAILS, AND OTHER ACCESS FACILITIES, STORM WATER CONVEYANCE FACILITIES, UNDERGROUND AND ABOVE-GROUND UTILITY FACILITIES, AND APPURTENANT FACILITIES. ALL SUCH EASEMENT FACILITIES SHALL BE MAINTAINED IN EQUITABLE SHARES BY THE ACTUAL USERS OF SUCH FACILITIES. NO SUCH EASEMENT FACILITIES SHALL BE LOCATED WITHIN FIFTY (50) FEET OF ANY BUILDING EXISTING ON THE DATE OF EASEMENT FACILITY INSTALLATION OR CONSTRUCTION, NOR SHALL ANY BUILDING BE LOCATED WITHIN TEN (10) FEET OF ANY EASEMENT FACILITIES EXISTING ON THE DATE OF BUILDING INSTALLATION OR CONSTRUCTION, NOR SHALL EASEMENT FACILITIES AND THE AREAS WITHIN TEN (10) FEET ON EITHER SIDE OF EASEMENT FACILITIES ENCUMBER MORE THAN EIGHT PERCENT (8%) OF ANY LOT. THIS EASEMENT MAY BE AMENDED OR TERMINATED, WITHOUT THE ALTERATION OF THIS DIVISION MAP, BY THE EXECUTION, ACKNOWLEDGMENT, AND RECORDING, BY THE OWNERS OF SEVENTY-FIVE PERCENT (75%) OR MORE OF THE LOTS WITHIN THE LAND HEREBY SUBDIVIDED, OF A CERTIFICATE OF AMENDMENT OR TERMINATION.

POPE RESOURCES, A DELAWARE LIMITED PARTNERSHIP
BY POPE MGP, INC., A DELAWARE CORPORATION,
ITS MANAGING GENERAL PARTNER

BY David L. Nunes
DAVID L. NUNES
ITS PRESIDENT AND CHIEF EXECUTIVE OFFICER.

STATE OF WASHINGTON)
COUNTY OF KITSAP) SS.

ON THIS 25th DAY OF JUNE, 2007, BEFORE ME, A NOTARY PUBLIC IN AND FOR THE STATE OF WASHINGTON, PERSONALLY APPEARED DAVID L. NUNES, TO ME KNOWN TO BE THE PERSON WHO SIGNED THIS INSTRUMENT, ON OATH STATED THAT HE WAS AUTHORIZED TO EXECUTE THIS INSTRUMENT AS PRESIDENT AND CHIEF EXECUTIVE OFFICER, OF POPE MGP, INC., A DELAWARE CORPORATION, THE MANAGING GENERAL PARTNER OF POPE RESOURCES, A DELAWARE LIMITED PARTNERSHIP, THE LIMITED PARTNERSHIP THAT EXECUTED THIS INSTRUMENT, AND ACKNOWLEDGED THIS INSTRUMENT TO BE THE FREE AND VOLUNTARY ACT AND DEED OF SAID LIMITED PARTNERSHIP FOR THE USES AND PURPOSES THEREIN MENTIONED.

IN WITNESS WHEREOF, I HAVE HEREUNTO SET MY HAND AND OFFICIAL SEAL THE DAY AND YEAR FIRST ABOVE WRITTEN.

Susan M. Graham-Schuyler
NOTARY PUBLIC IN AND FOR THE STATE OF WASHINGTON, RESIDING AT Sagaquish
MY APPOINTMENT EXPIRES May 20, 2010
PRINT NAME Susan M. Graham-Schuyler

SUSAN M. GRAHAM-SCHUYLER NOTARY PUBLIC MY COMMISSION EXP. MAY 20, 2010 STATE OF WASHINGTON

AUDITOR'S CERTIFICATE

STATE OF WASHINGTON)
COUNTY OF SKAMANIA)

I HEREBY CERTIFY THAT THE WITHIN INSTRUMENT OF WRITING FILED BY Kyle Feeder
OF KPF Surveying ON June 29 2007, AT 10:44 AM/PM
WAS RECORDED UNDER AUDITOR'S FILE NUMBER 200716666684

RECORDER OF SKAMANIA COUNTY, WA.

J. Michael Garrison
SKAMANIA COUNTY AUDITOR

SURVEYOR'S CERTIFICATE

THIS MAP CORRECTLY REPRESENTS A SURVEY MADE BY ME OR UNDER MY DIRECTION IN CONFORMANCE WITH THE REQUIREMENTS OF THE SURVEY RECORDING ACT AT THE REQUEST OF

POPE RESOURCES IN JUNE 2007.

KYLE P. FEEDER, PROFESSIONAL LAND SURVEYOR, LS #41032

DATE: 6-28-07

KYLE PATRICK FEEDER STATE OF WASHINGTON 41032 REGISTERED PROFESSIONAL LAND SURVEYOR EXPIRES: 1-23-09 6-28-07

DEED REFERENCE

GRANTOR: PLUM CREEK TIMBERLANDS, L.P.
GRANTEE: POPE RESOURCES
AF. NO.: BOOK 208, PAGE 110
DATE: MARCH 30, 2001

N

0 2000 4000 6000
SCALE: 1"=2000'

DATE:	06-20-07
SCALE:	1"=2000'
JOB NO.:	07-022
CALC BY:	KPF
DRAWN BY:	GLF
CHECKED BY:	KPF
SHEET	1 OF 7

KPF
SURVEYING, INC.
1514 N.E. 267TH AVE CAMAS, WA 98607
360-834-0174 FAX: 360-838-0153

Unofficial Document

AF 200711000074 PAGE 2/7

DIVISION MAP OF SWIFT SOUTH

LOCATED IN SECTIONS 1 - 3, 11, 12 AND IN A PORTION OF SECTION 13 T. 6 N., R. 5 E., W.M., AND IN SECTIONS 1 -3, 6, 7, 9 - 11 AND IN PORTIONS OF SECTIONS 4, 5, 8 AND 12 T. 6 N., R. 6 E., W.M., AND IN PORTIONS OF SECTIONS 33, 35 T. 7 N., R. 6 E., W.M., SKAMANIA COUNTY, WASHINGTON

SHEET 2 OF 7

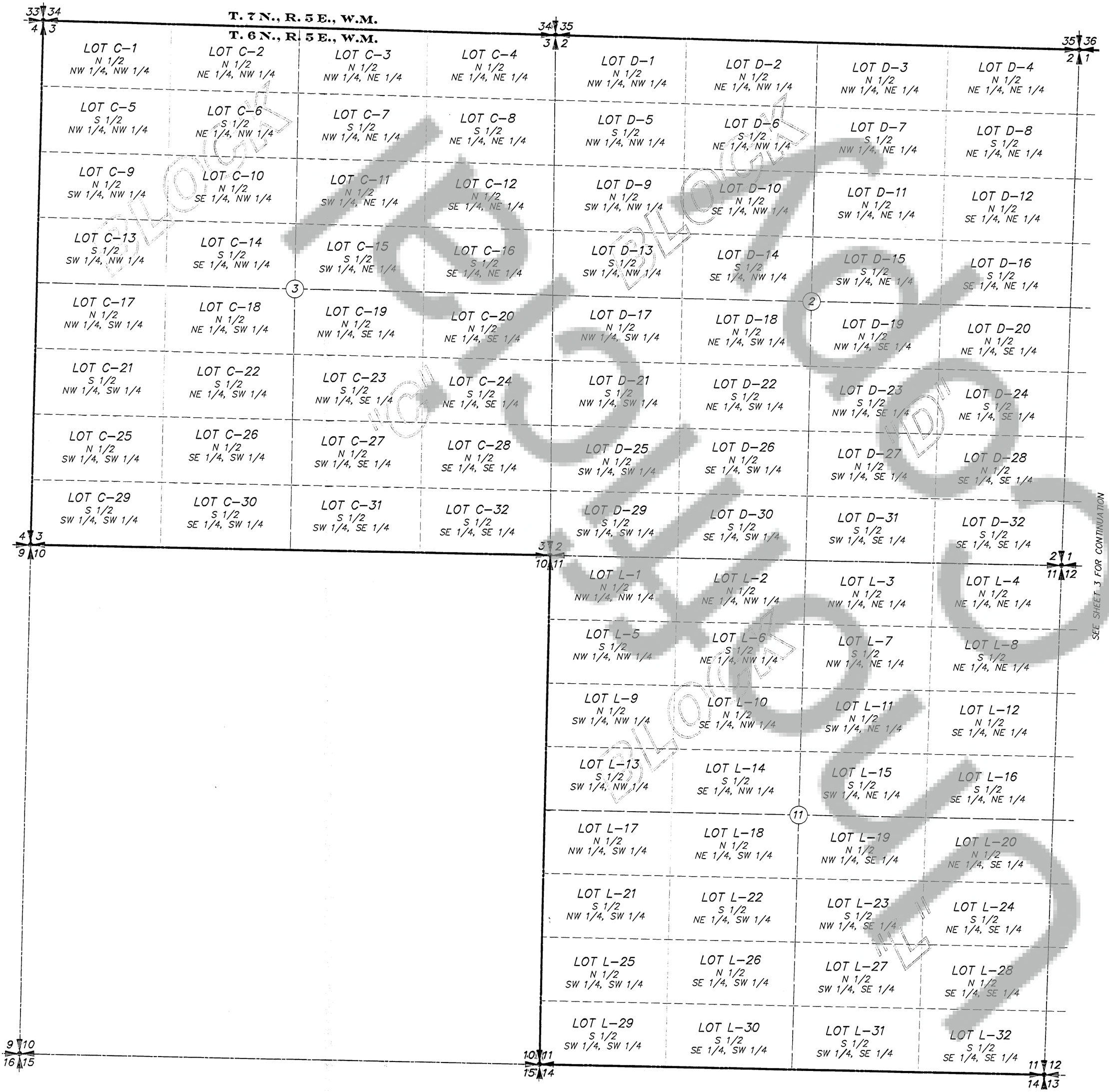

REVISED DRAFT

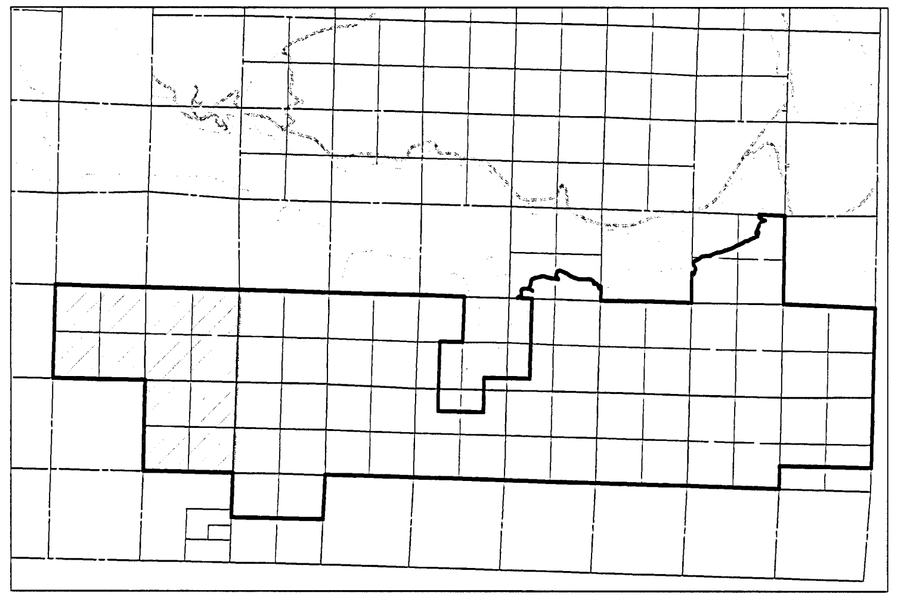

VICINITY MAP

NOT TO SCALE

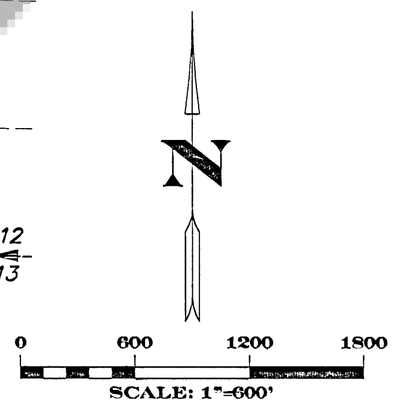

KYLE PATRICK FEEHER
STATE OF WASHINGTON
14032
REGISTERED PROFESSIONAL LAND SURVEYOR
EXPIRES: 1-22-09
6-28-07

DATE:	06-20-07
SCALE:	1"=600'
JOB NO.:	07-022
CALC BY:	KPF
DRAWN BY:	GLF
CHECKED BY:	KPF
SHEET 2 OF 7	

KPF
SURVEYING, INC.
1514 N.E. 267TH AVE CAMAS, WA 98607
360-834-0174 FAX: 360-838-0155

AF 2007 1 1 2 2 8 4 PAGE 3 / 7

DIVISION MAP OF SWIFT SOUTH

LOCATED IN SECTIONS 1 - 3, 11, 12 AND IN A PORTION OF SECTION 13 T. 6 N., R. 5 E., W.M., AND IN SECTIONS 1 -3, 6, 7, 9 - 11 AND IN PORTIONS OF SECTIONS 4, 5, 8 AND 12 T. 6 N., R. 6 E., W.M., AND IN PORTIONS OF SECTIONS 33, 35 T. 7 N., R. 6 E., W.M., SKAMANIA COUNTY, WASHINGTON

SHEET 3 OF 7

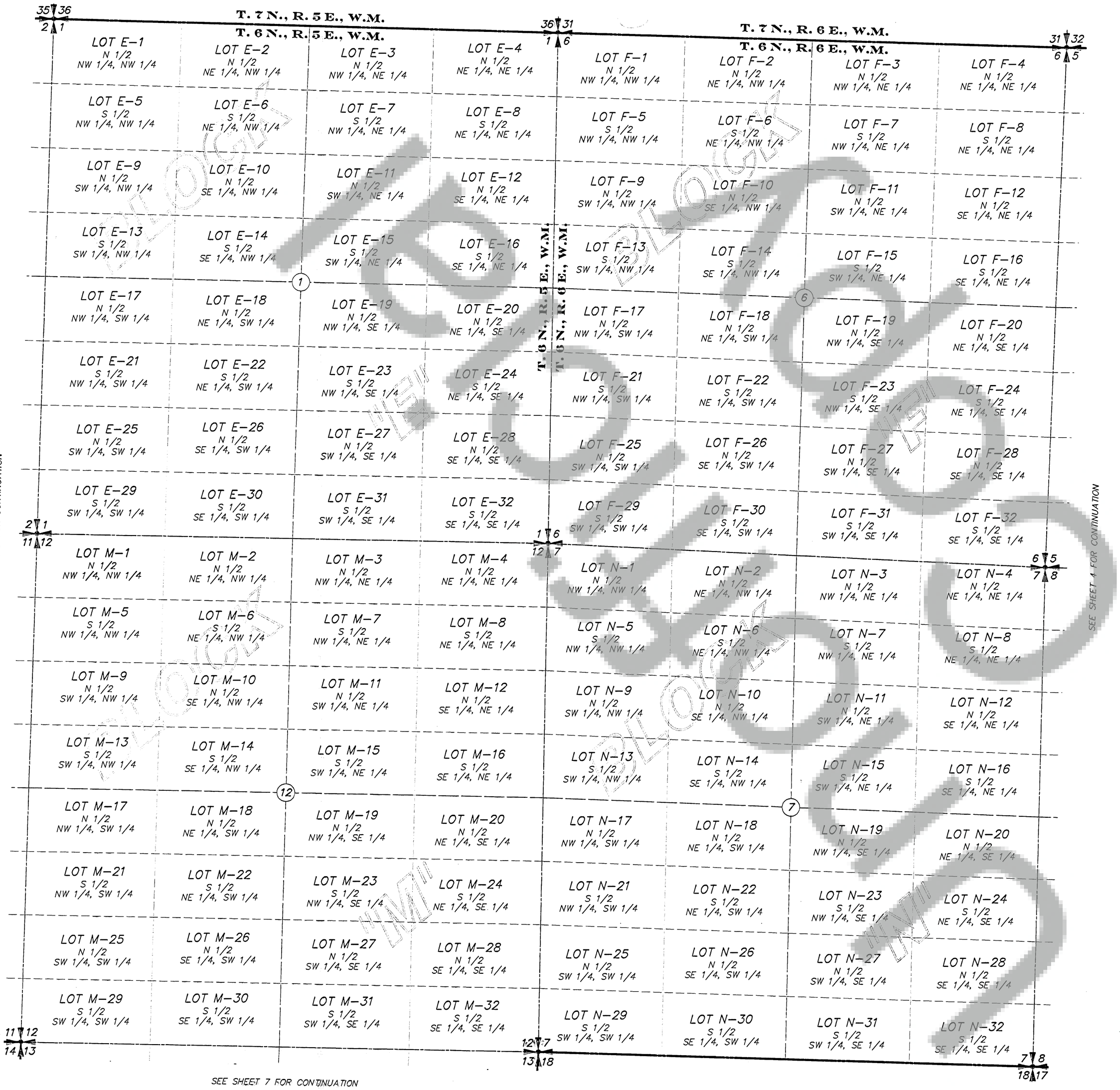

REVOCABLE

VICINITY MAP

NOT TO SCALE

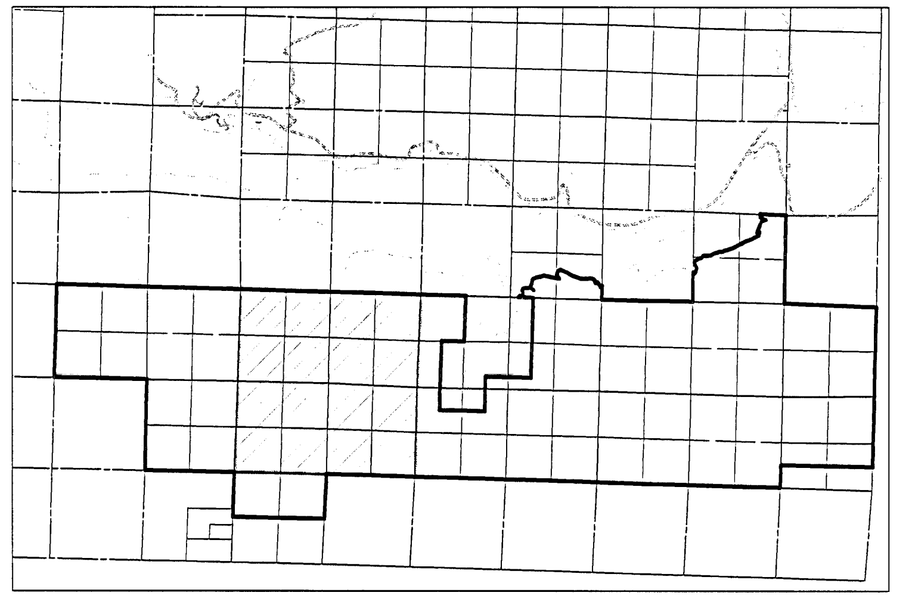

N

0 600 1200 1800

SCALE: 1"=600'

KYLE PATRICK FEDDER — STATE OF WASHINGTON — 41032 — REGISTERED PROFESSIONAL LAND SURVEYOR — EXPIRES: 1-23-09 — 6-28-07

DATE:	06-20-07
SCALE:	1"=600'
JOB NO.:	07-022
CALC BY:	KPF
DRAWN BY:	GLF
CHECKED BY:	KPF
SHEET 3 OF 7	

KPF SURVEYING, INC.
1514 N.E. 267TH AVE CAMAS, WA 98607
360-834-0174 FAX: 360-838-0155

AF 2007116684 PAGE 4/7

DIVISION MAP OF SWIFT SOUTH

LOCATED IN SECTIONS 1 - 3, 11, 12 AND IN A PORTION OF SECTION 13 T. 6 N., R. 5 E., W.M., AND IN SECTIONS 1 -3, 6, 7, 9 - 11 AND IN PORTIONS OF SECTIONS 4, 5, 8 AND 12 T. 6 N., R. 6 E., W.M., AND IN PORTIONS OF SECTIONS 33, 35 T. 7 N., R. 6 E., W.M., SKAMANIA COUNTY, WASHINGTON

SHEET 4 OF 7

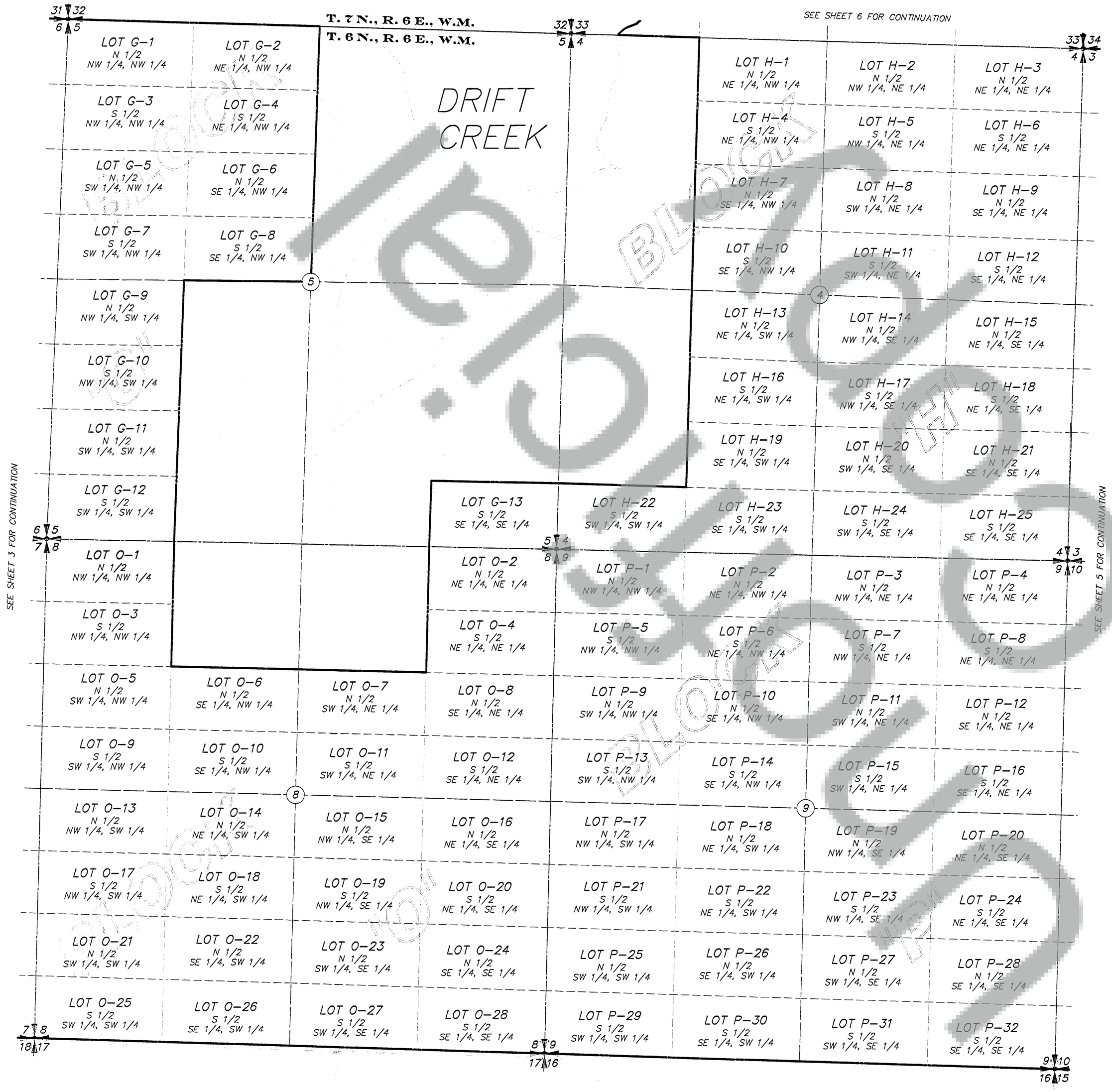

VICINITY MAP

NOT TO SCALE

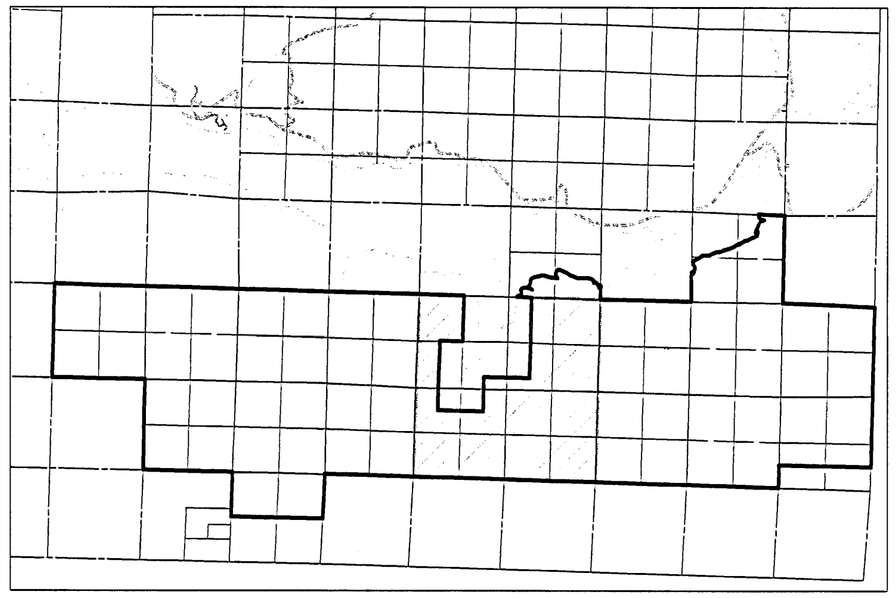

KYLE PATRICK FEDER
STATE OF WASHINGTON
41032
REGISTERED
PROFESSIONAL LAND SURVEYOR
EXPIRES 1-23-09
6-20-07

DATE:	06-20-07
SCALE:	1"=600'
JOB NO.:	07-022
CALC BY:	KPF
DRAWN BY:	GLF
CHECKED BY:	KPF
SHEET 4 OF 7	

KPF
SURVEYING, INC.
1514 N.E. 267TH AVE CAMAS, WA 98607
360-834-0174 FAX: 360-838-0155

Unofficial Document

AF 200716660084 PAGE 5 | 7

DIVISION MAP OF SWIFT SOUTH

LOCATED IN SECTIONS 1 - 3, 11, 12 AND IN A PORTION OF SECTION 13 T. 6 N., R. 5 E., W.M., AND IN SECTIONS 1 -3, 6, 7, 9 - 11 AND IN PORTIONS OF SECTIONS 4, 5, 8 AND 12 T. 6 N., R. 6 E., W.M., AND IN PORTIONS OF SECTIONS 33, 35 T. 7 N., R. 6 E., W.M., SKAMANIA COUNTY, WASHINGTON

SHEET 5 OF 7

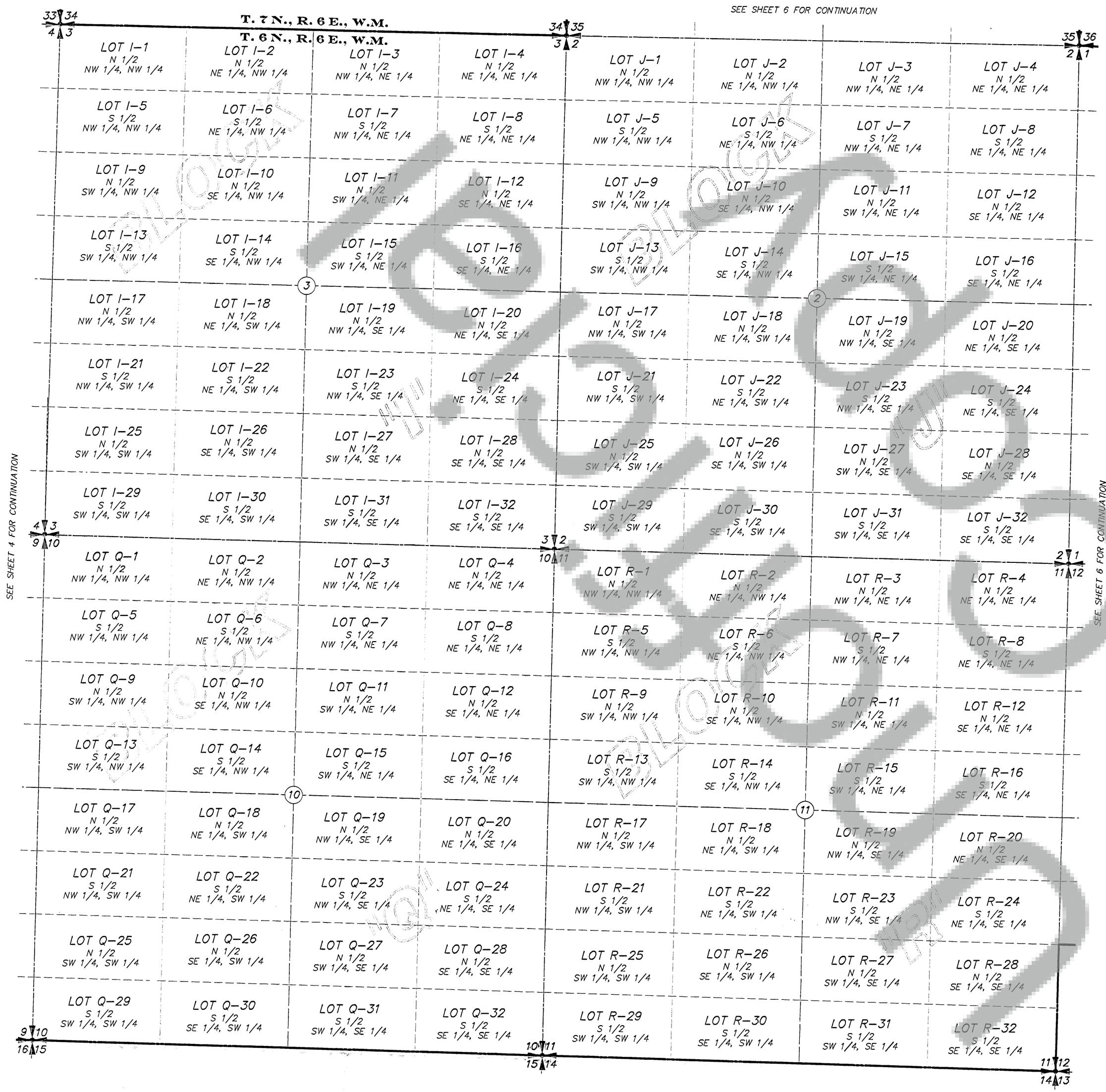

VICINITY MAP

NOT TO SCALE

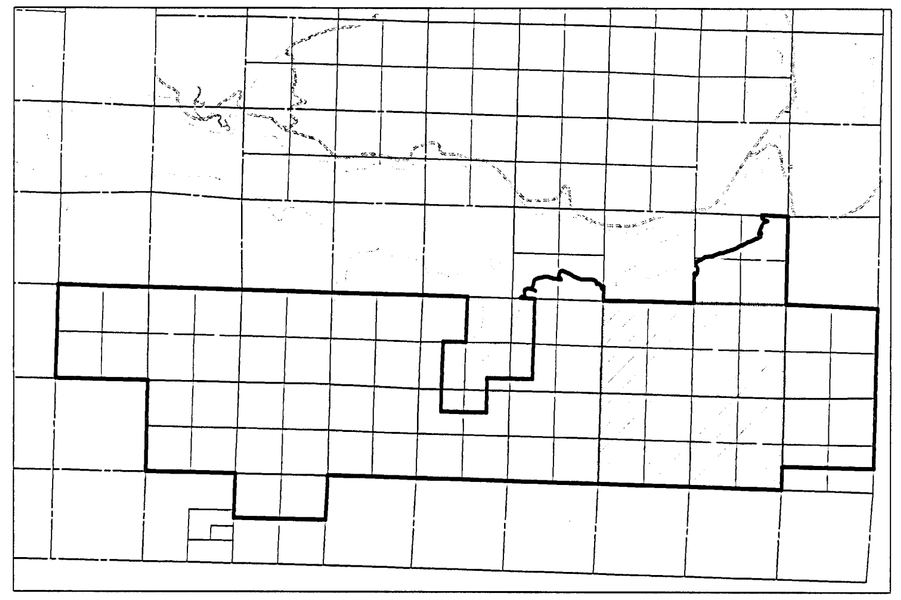

N

0 600 1200 1800

SCALE: 1"=600'

KYLE PATRICK FERRER
STATE OF WASHINGTON
41032
REGISTERED
PROFESSIONAL LAND SURVEYOR
EXPIRES: 1-23-08
6-28-07

DATE:	06-20-07
SCALE:	1"=600'
JOB NO.:	07-022
CALC BY:	KPF
DRAWN BY:	GLF
CHECKED BY:	KPF
SHEET	5 OF 7

KPF
SURVEYING, INC.
1514 N.E. 267TH AVE CAMAS, WA 98607
360-834-0174 FAX: 360-838-0155

Unofficial Document

AF 2007 1006084 PAGE 6 of 7

DIVISION MAP OF SWIFT SOUTH

LOCATED IN SECTIONS
1 - 3, 11, 12 AND IN
A PORTION OF SECTION 13
T. 6 N., R. 5 E., W.M.,
AND IN SECTIONS 1 -3, 6, 7, 9 - 11 AND IN
PORTIONS OF SECTIONS 4, 5, 8 AND 12
T. 6 N., R. 6 E., W.M.,
AND IN PORTIONS OF SECTIONS 33, 35
T. 7 N., R. 6 E., W.M.,
SKAMANIA COUNTY, WASHINGTON
SHEET 6 OF 7

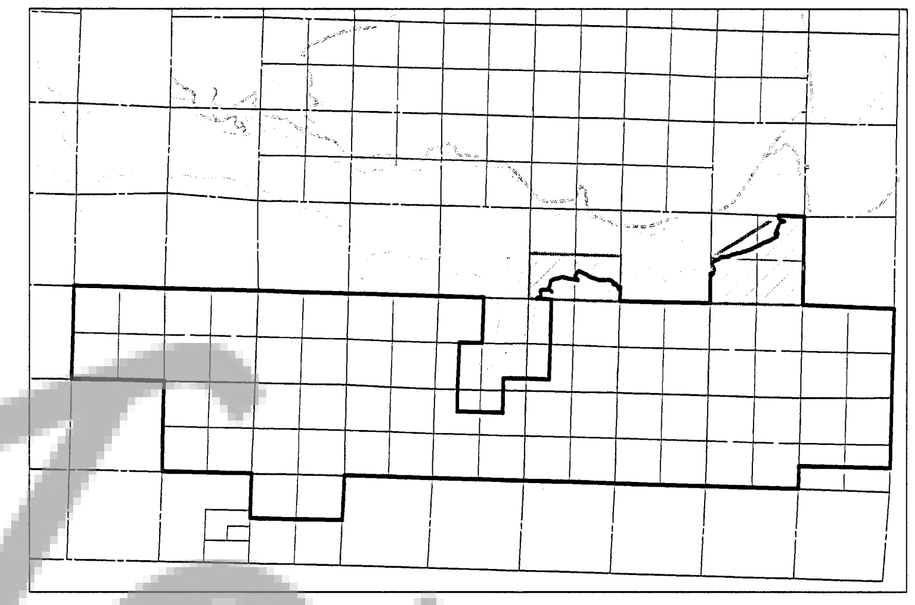

VICINITY MAP

NOT TO SCALE

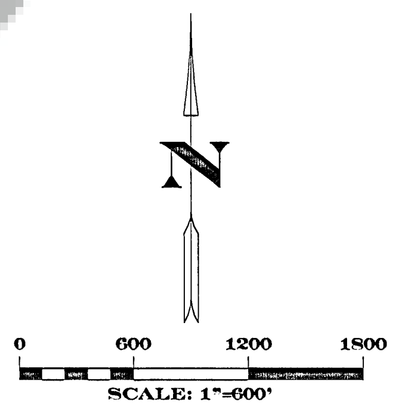

KYLE PATRICK FEEDER
STATE OF WASHINGTON
41032
REGISTERED
PROFESSIONAL LAND SURVEYOR
EXPIRES 1-25-09
6-28-07

DATE:	06-20-07
SCALE:	1"=600'
JOB NO.:	07-022
CALC BY:	KPF
DRAWN BY:	GLF
CHECKED BY:	KPF
SHEET 6 OF 7	

KPF
SURVEYING, INC.
1314 N.E. 267TH AVE CAMAS, WA 98607
360-834-0174 FAX: 360-838-0155

Unofficial Document

AF 2007166684 PAGE 7/7

DIVISION MAP OF SWIFT SOUTH

LOCATED IN SECTIONS 1 - 3, 11, 12 AND IN A PORTION OF SECTION 13 T. 6 N., R. 5 E., W.M., AND IN SECTIONS 1 -3, 6, 7, 9 - 11 AND IN PORTIONS OF SECTIONS 4, 5, 8 AND 12 T. 6 N., R. 6 E., W.M., AND IN PORTIONS OF SECTIONS 33, 35 T. 7 N., R. 6 E., W.M., SKAMANIA COUNTY, WASHINGTON

SHEET 7 OF 7

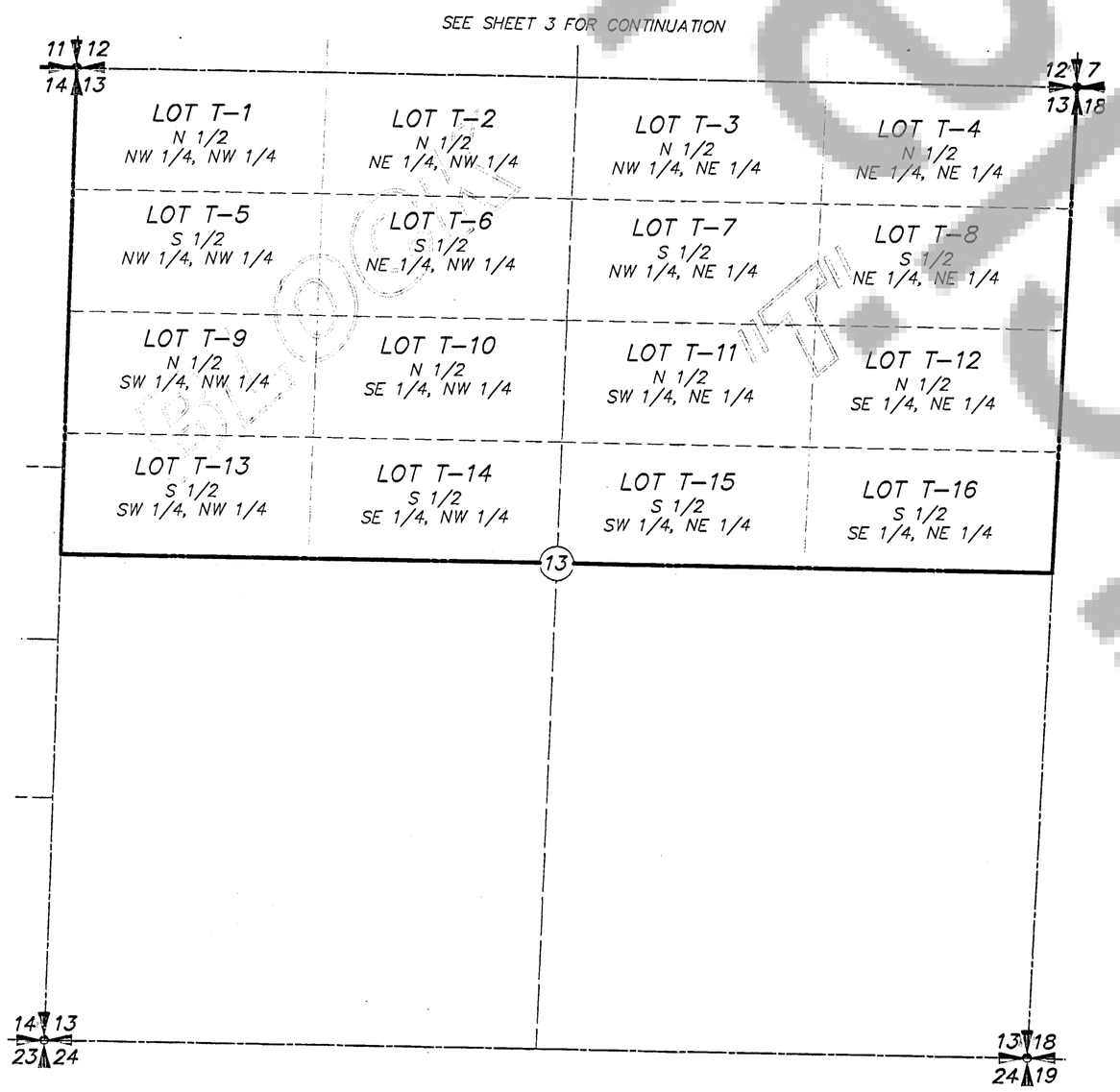

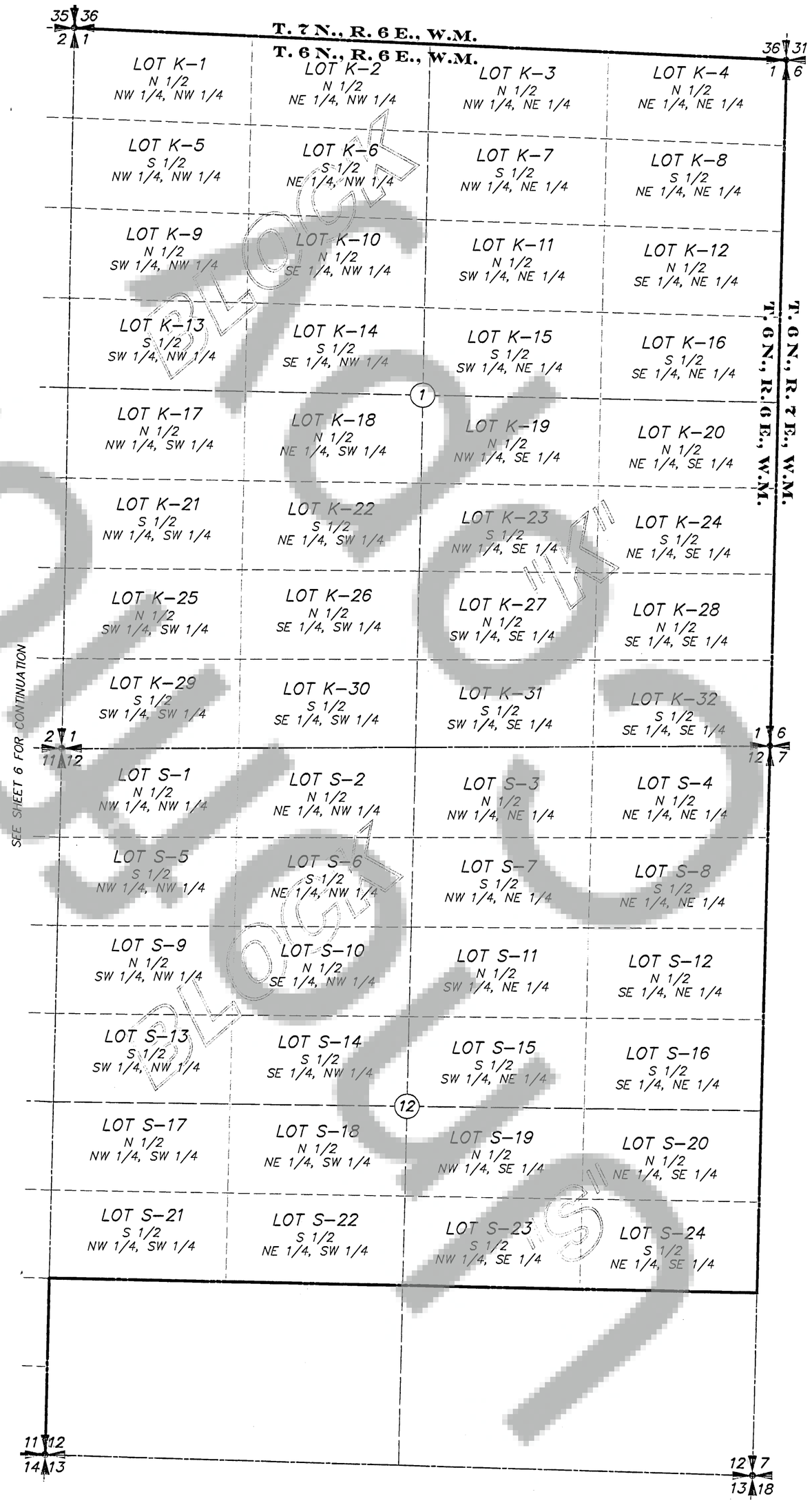

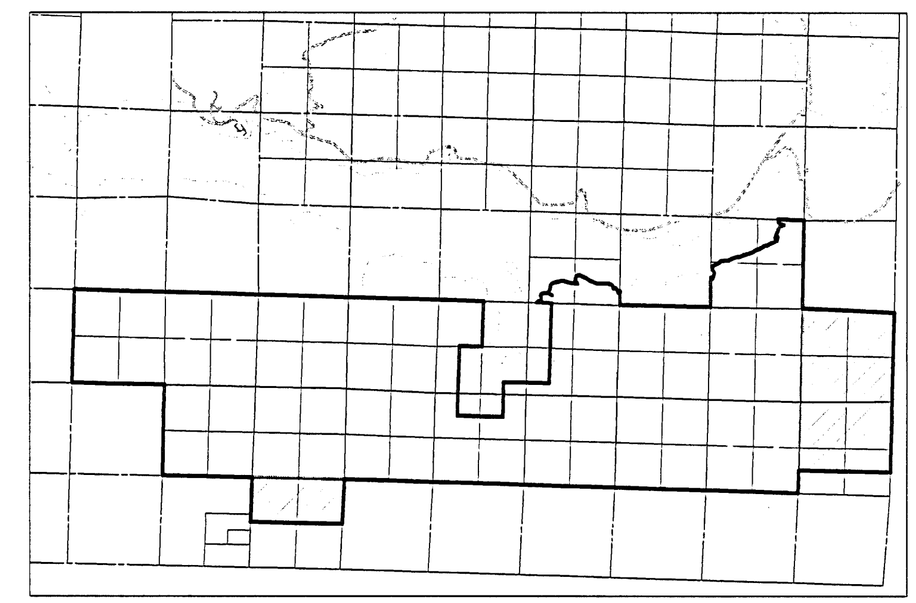

VICINITY MAP

NOT TO SCALE

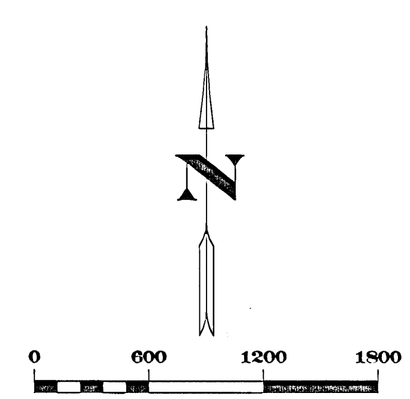

KYLE PATRICK FEDER
STATE OF WASHINGTON
41032
REGISTERED
PROFESSIONAL LAND SURVEYOR
EXPIRES: 1-23-09
6-28-07

DATE:	06-20-07
SCALE:	1"=600'
JOB NO.:	07-022
CALC BY:	KPF
DRAWN BY:	GLF
CHECKED BY:	KPF
SHEET 7 OF 7	

KPF
SURVEYING, INC.
1514 N.E. 267TH AVE CAMAS, WA 98607
360-834-0174 FAX: 360-838-0155

Recorded Document

AF 200711000 PAGE 2/7

DIVISION MAP OF SWIFT SOUTH

LOCATED IN SECTIONS 1 - 3, 11, 12 AND IN A PORTION OF SECTION 13 T. 6 N., R. 5 E., W.M., AND IN SECTIONS 1 -3, 6, 7, 9 - 11 AND IN PORTIONS OF SECTIONS 4, 5, 8 AND 12 T. 6 N., R. 6 E., W.M., AND IN PORTIONS OF SECTIONS 33, 35 T. 7 N., R. 6 E., W.M., SKAMANIA COUNTY, WASHINGTON

SHEET 2 OF 7

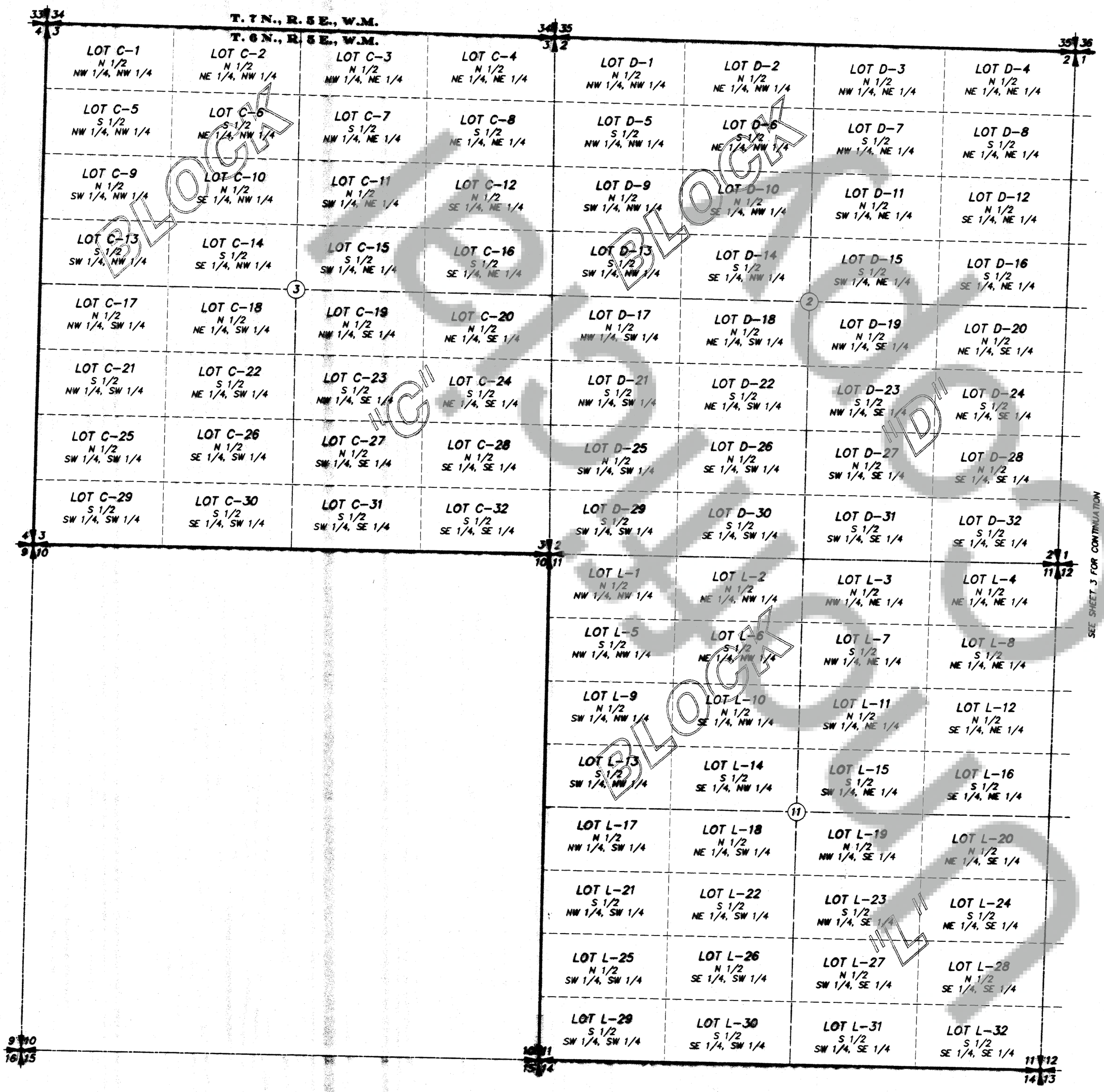

VICINITY MAP

NOT TO SCALE

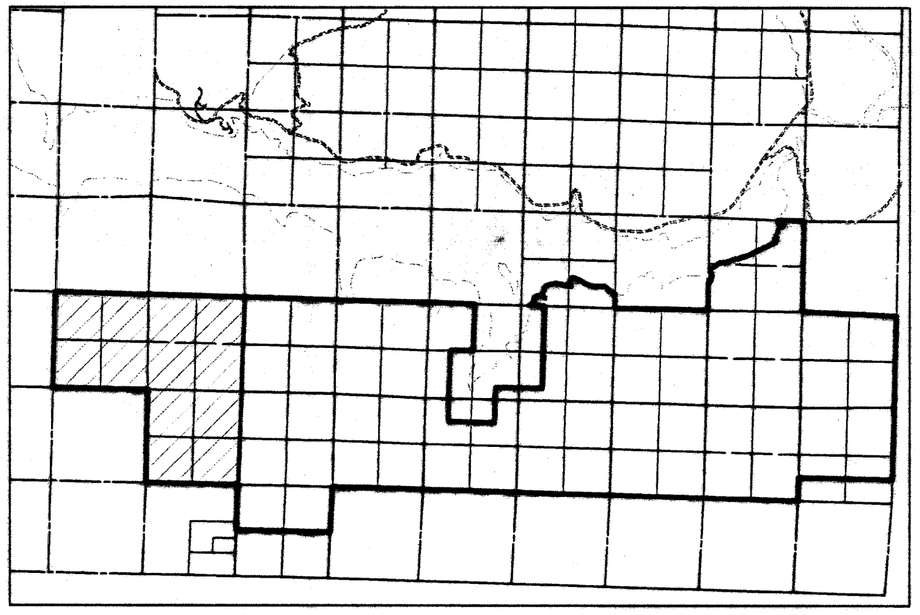

KYLE PATRICK FRENCH
STATE OF WASHINGTON
REGISTERED PROFESSIONAL LAND SURVEYOR
EXPIRES: 1-25-09
6-26-08

DATE:	06-26-07
SCALE:	1"=600'
JOB NO.:	07-022
CALC BY:	KPF
DRAWN BY:	GLF
CHECKED BY:	KPF
SHEET 2 OF 7	

KPF
SURVEYING, INC.
1314 N.E. 267TH AVE CAMAS, WA 98607
360-834-0174 FAX: 360-834-0155

AF 2007100084 PAGE 3/7

DIVISION MAP OF SWIFT SOUTH

LOCATED IN SECTIONS 1 - 3, 11, 12 AND IN A PORTION OF SECTION 13 T. 6 N., R. 5 E., W.M., AND IN SECTIONS 1 -3, 6, 7, 9 - 11 AND IN PORTIONS OF SECTIONS 4, 5, 8 AND 12 T. 6 N., R. 6 E., W.M., AND IN PORTIONS OF SECTIONS 33, 35 T. 7 N., R. 6 E., W.M., SKAMANIA COUNTY, WASHINGTON

SHEET 3 OF 7

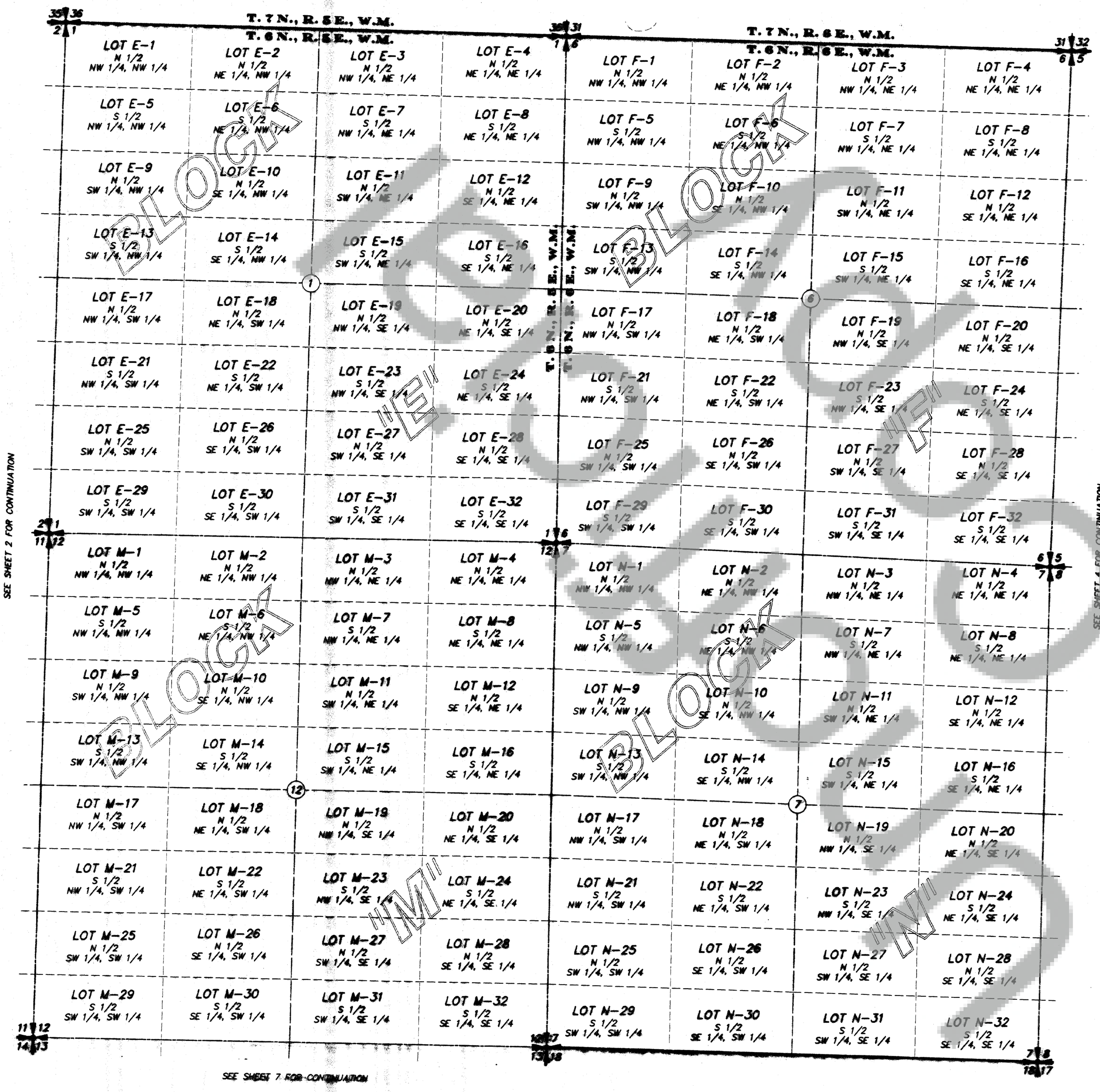

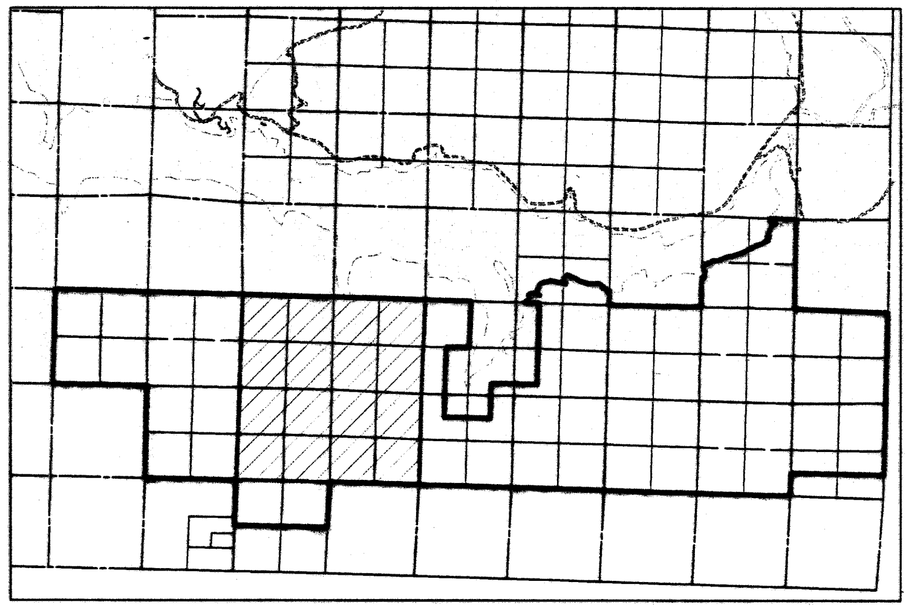

VICINITY MAP

NOT TO SCALE

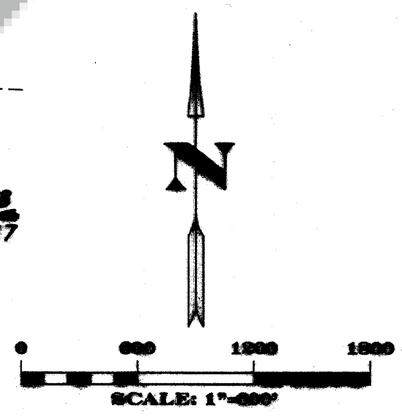

KYLE PATRICK FERRIER
STATE OF WASHINGTON
REGISTERED PROFESSIONAL LAND SURVEYOR
EXPIRES: 1-23-09
6-20-07

DATE:	06-20-07
SCALE:	1"=600'
JOB NO.:	07-022
CALC BY:	KPF
DRAWN BY:	GLF
CHECKED BY:	KPF
SHEET	3 OF 7

KPF
SURVEYING, INC.
1514 N.E. 267TH AVE CAMAS, WA 98607
360-834-0174 FAX: 360-835-0155

AF 2004466204 PAGE 4/7

DIVISION MAP OF SWIFT SOUTH

LOCATED IN SECTIONS 1 - 3, 11, 12 AND IN A PORTION OF SECTION 13 T. 6 N., R. 5 E., W.M., AND IN SECTIONS 1 -3, 6, 7, 9 - 11 AND IN PORTIONS OF SECTIONS 4, 5, 8 AND 12 T. 6 N., R. 6 E., W.M., AND IN PORTIONS OF SECTIONS 33, 35 T. 7 N., R. 6 E., W.M., SKAMANIA COUNTY, WASHINGTON

SHEET 4 OF 7

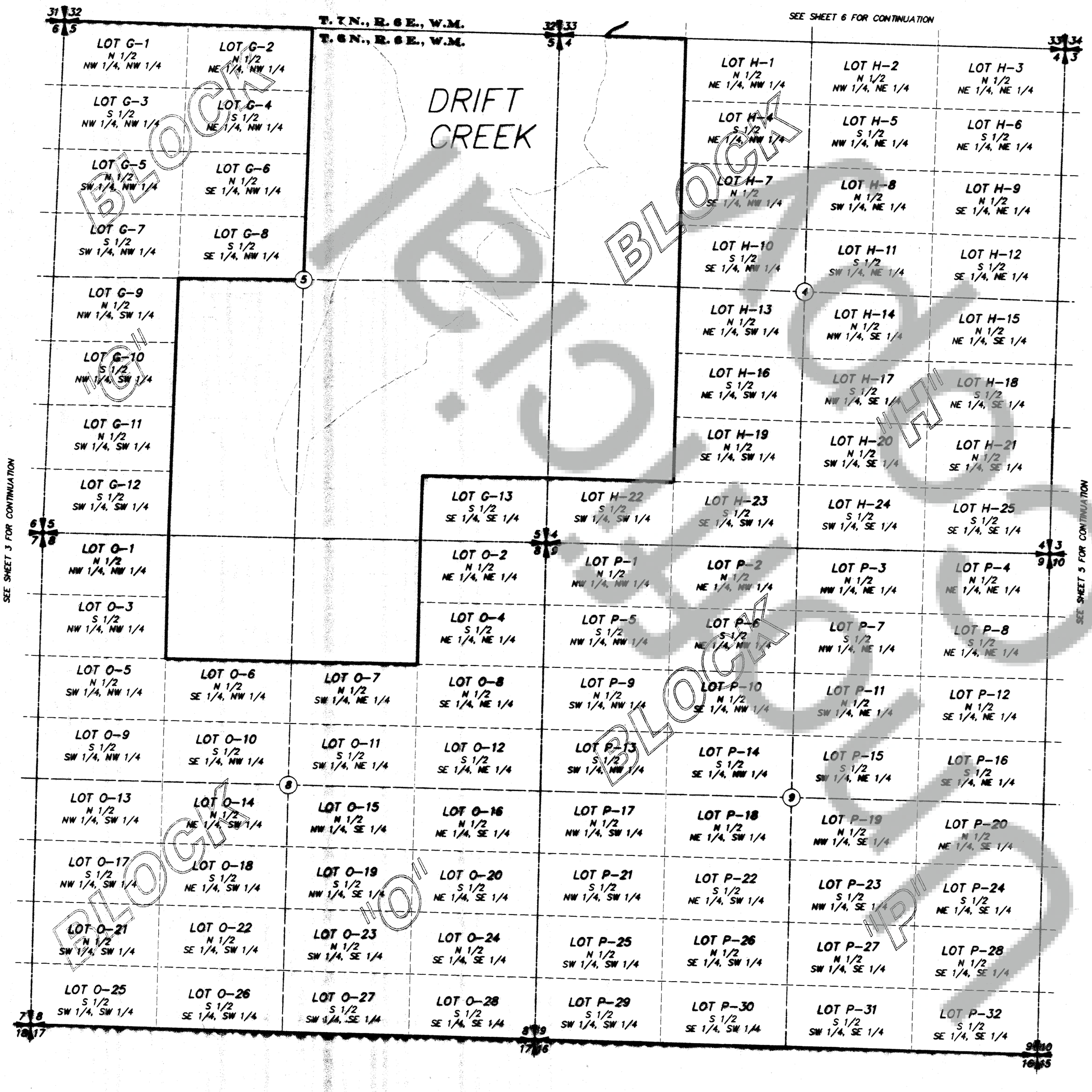

VICINITY MAP

NOT TO SCALE

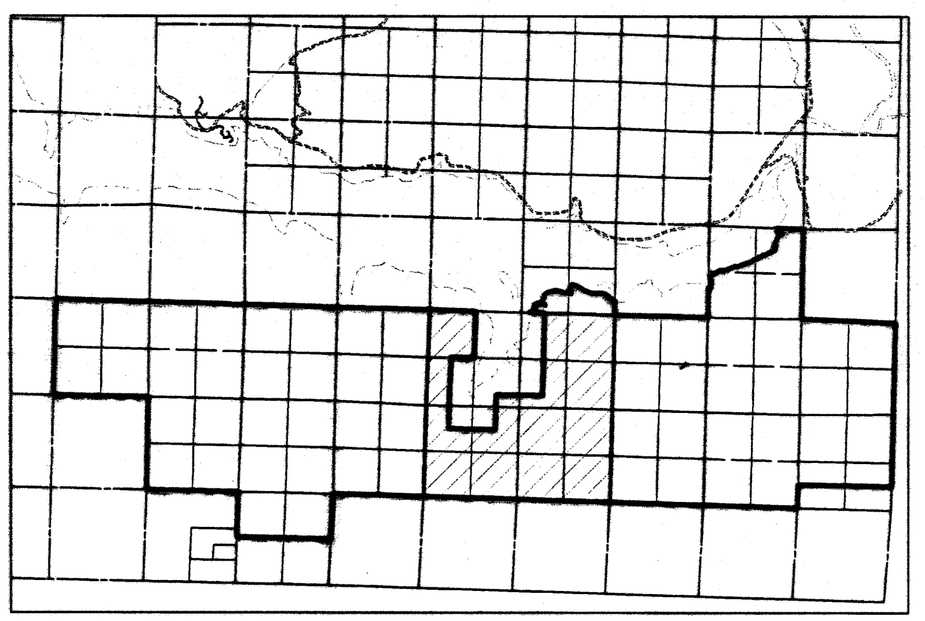

N

0 600 1200 1800

SCALE: 1"=600'

KYLE PATRICK FEDER — STATE OF WASHINGTON — 40632 — REGISTERED PROFESSIONAL LAND SURVEYOR — EXPIRES: 1-23-07 — 6-28-07

DATE:	06-20-07
SCALE:	1"=600'
JOB NO.:	07-022
CALC BY:	KPF
DRAWN BY:	GLF
CHECKED BY:	KPF
SHEET	4 OF 7

KPF
SURVEYING, INC.
1514 N.E. 267TH AVE CAMAS, WA 98607
360-834-6174 FAX: 360-835-0155

AF 200414004 PAGE 517

DIVISION MAP OF SWIFT SOUTH

LOCATED IN SECTIONS 1 - 3, 11, 12 AND IN A PORTION OF SECTION 13 T. 6 N., R. 5 E., W.M., AND IN SECTIONS 1 -3, 6, 7, 9 - 11 AND IN PORTIONS OF SECTIONS 4, 5, 8 AND 12 T. 6 N., R. 6 E., W.M., AND IN PORTIONS OF SECTIONS 33, 35 T. 7 N., R. 6 E., W.M., SKAMANIA COUNTY, WASHINGTON

SHEET 5 OF 7

SEE SHEET 6 FOR CONTINUATION

T. 7 N., R. 6 E., W.M.

T. 6 N., R. 6 E., W.M.

LOT I-1 N 1/2 NW 1/4, NW 1/4	LOT I-2 N 1/2 NE 1/4, NW 1/4	LOT I-3 N 1/2 NW 1/4, NE 1/4	LOT I-4 N 1/2 NE 1/4, NE 1/4	LOT J-1 N 1/2 NW 1/4, NW 1/4	LOT J-2 N 1/2 NE 1/4, NW 1/4	LOT J-3 N 1/2 NW 1/4, NE 1/4	LOT J-4 N 1/2 NE 1/4, NE 1/4
LOT I-5 S 1/2 NW 1/4, NW 1/4	LOT I-6 S 1/2 NE 1/4, NW 1/4	LOT I-7 S 1/2 NW 1/4, NE 1/4	LOT I-8 S 1/2 NE 1/4, NE 1/4	LOT J-5 S 1/2 NW 1/4, NW 1/4	LOT J-6 S 1/2 NE 1/4, NW 1/4	LOT J-7 S 1/2 NW 1/4, NE 1/4	LOT J-8 S 1/2 NE 1/4, NE 1/4
LOT I-9 N 1/2 SW 1/4, NW 1/4	LOT I-10 N 1/2 SE 1/4, NW 1/4	LOT I-11 N 1/2 SW 1/4, NE 1/4	LOT I-12 N 1/2 SE 1/4, NE 1/4	LOT J-9 N 1/2 SW 1/4, NW 1/4	LOT J-10 N 1/2 SE 1/4, NW 1/4	LOT J-11 N 1/2 SW 1/4, NE 1/4	LOT J-12 N 1/2 SE 1/4, NE 1/4
LOT I-13 S 1/2 SW 1/4, NW 1/4	LOT I-14 S 1/2 SE 1/4, NW 1/4	LOT I-15 S 1/2 SW 1/4, NE 1/4	LOT I-16 S 1/2 SE 1/4, NE 1/4	LOT J-13 S 1/2 SW 1/4, NW 1/4	LOT J-14 S 1/2 SE 1/4, NW 1/4	LOT J-15 S 1/2 SW 1/4, NE 1/4	LOT J-16 S 1/2 SE 1/4, NE 1/4
LOT I-17 N 1/2 NW 1/4, SW 1/4	LOT I-18 N 1/2 NE 1/4, SW 1/4	LOT I-19 N 1/2 NW 1/4, SE 1/4	LOT I-20 N 1/2 NE 1/4, SE 1/4	LOT J-17 N 1/2 NW 1/4, SW 1/4	LOT J-18 N 1/2 NE 1/4, SW 1/4	LOT J-19 N 1/2 NW 1/4, SE 1/4	LOT J-20 N 1/2 NE 1/4, SE 1/4
LOT I-21 S 1/2 NW 1/4, SW 1/4	LOT I-22 S 1/2 NE 1/4, SW 1/4	LOT I-23 S 1/2 NW 1/4, SE 1/4	LOT I-24 S 1/2 NE 1/4, SE 1/4	LOT J-21 S 1/2 NW 1/4, SW 1/4	LOT J-22 S 1/2 NE 1/4, SW 1/4	LOT J-23 S 1/2 NW 1/4, SE 1/4	LOT J-24 S 1/2 NE 1/4, SE 1/4
LOT I-25 N 1/2 SW 1/4, SW 1/4	LOT I-26 N 1/2 SE 1/4, SW 1/4	LOT I-27 N 1/2 SW 1/4, SE 1/4	LOT I-28 N 1/2 SE 1/4, SE 1/4	LOT J-25 N 1/2 SW 1/4, SW 1/4	LOT J-26 N 1/2 SE 1/4, SW 1/4	LOT J-27 N 1/2 SW 1/4, SE 1/4	LOT J-28 N 1/2 SE 1/4, SE 1/4
LOT I-29 S 1/2 SW 1/4, SW 1/4	LOT I-30 S 1/2 SE 1/4, SW 1/4	LOT I-31 S 1/2 SW 1/4, SE 1/4	LOT I-32 S 1/2 SE 1/4, SE 1/4	LOT J-29 S 1/2 SW 1/4, SW 1/4	LOT J-30 S 1/2 SE 1/4, SW 1/4	LOT J-31 S 1/2 SW 1/4, SE 1/4	LOT J-32 S 1/2 SE 1/4, SE 1/4
LOT Q-1 N 1/2 NW 1/4, NW 1/4	LOT Q-2 N 1/2 NE 1/4, NW 1/4	LOT Q-3 N 1/2 NW 1/4, NE 1/4	LOT Q-4 N 1/2 NE 1/4, NE 1/4	LOT R-1 N 1/2 NW 1/4, NW 1/4	LOT R-2 N 1/2 NE 1/4, NW 1/4	LOT R-3 N 1/2 NW 1/4, NE 1/4	LOT R-4 N 1/2 NE 1/4, NE 1/4
LOT Q-5 S 1/2 NW 1/4, NW 1/4	LOT Q-6 S 1/2 NE 1/4, NW 1/4	LOT Q-7 S 1/2 NW 1/4, NE 1/4	LOT Q-8 S 1/2 NE 1/4, NE 1/4	LOT R-5 S 1/2 NW 1/4, NW 1/4	LOT R-6 S 1/2 NE 1/4, NW 1/4	LOT R-7 S 1/2 NW 1/4, NE 1/4	LOT R-8 S 1/2 NE 1/4, NE 1/4
LOT Q-9 N 1/2 SW 1/4, NW 1/4	LOT Q-10 N 1/2 SE 1/4, NW 1/4	LOT Q-11 N 1/2 SW 1/4, NE 1/4	LOT Q-12 N 1/2 SE 1/4, NE 1/4	LOT R-9 N 1/2 SW 1/4, NW 1/4	LOT R-10 N 1/2 SE 1/4, NW 1/4	LOT R-11 N 1/2 SW 1/4, NE 1/4	LOT R-12 N 1/2 SE 1/4, NE 1/4
LOT Q-13 S 1/2 SW 1/4, NW 1/4	LOT Q-14 S 1/2 SE 1/4, NW 1/4	LOT Q-15 S 1/2 SW 1/4, NE 1/4	LOT Q-16 S 1/2 SE 1/4, NE 1/4	LOT R-13 S 1/2 SW 1/4, NW 1/4	LOT R-14 S 1/2 SE 1/4, NW 1/4	LOT R-15 S 1/2 SW 1/4, NE 1/4	LOT R-16 S 1/2 SE 1/4, NE 1/4
LOT Q-17 N 1/2 NW 1/4, SW 1/4	LOT Q-18 N 1/2 NE 1/4, SW 1/4	LOT Q-19 N 1/2 NW 1/4, SE 1/4	LOT Q-20 N 1/2 NE 1/4, SE 1/4	LOT R-17 N 1/2 NW 1/4, SW 1/4	LOT R-18 N 1/2 NE 1/4, SW 1/4	LOT R-19 N 1/2 NW 1/4, SE 1/4	LOT R-20 N 1/2 NE 1/4, SE 1/4
LOT Q-21 S 1/2 NW 1/4, SW 1/4	LOT Q-22 S 1/2 NE 1/4, SW 1/4	LOT Q-23 S 1/2 NW 1/4, SE 1/4	LOT Q-24 S 1/2 NE 1/4, SE 1/4	LOT R-21 S 1/2 NW 1/4, SW 1/4	LOT R-22 S 1/2 NE 1/4, SW 1/4	LOT R-23 S 1/2 NW 1/4, SE 1/4	LOT R-24 S 1/2 NE 1/4, SE 1/4
LOT Q-25 N 1/2 SW 1/4, SW 1/4	LOT Q-26 N 1/2 SE 1/4, SW 1/4	LOT Q-27 N 1/2 SW 1/4, SE 1/4	LOT Q-28 N 1/2 SE 1/4, SE 1/4	LOT R-25 N 1/2 SW 1/4, SW 1/4	LOT R-26 N 1/2 SE 1/4, SW 1/4	LOT R-27 N 1/2 SW 1/4, SE 1/4	LOT R-28 N 1/2 SE 1/4, SE 1/4
LOT Q-29 S 1/2 SW 1/4, SW 1/4	LOT Q-30 S 1/2 SE 1/4, SW 1/4	LOT Q-31 S 1/2 SW 1/4, SE 1/4	LOT Q-32 S 1/2 SE 1/4, SE 1/4	LOT R-29 S 1/2 SW 1/4, SW 1/4	LOT R-30 S 1/2 SE 1/4, SW 1/4	LOT R-31 S 1/2 SW 1/4, SE 1/4	LOT R-32 S 1/2 SE 1/4, SE 1/4

SEE SHEET 4 FOR CONTINUATION

SEE SHEET 6 FOR CONTINUATION

BLOCK "Q" BLOCK "J" BLOCK "R"

VICINITY MAP

NOT TO SCALE

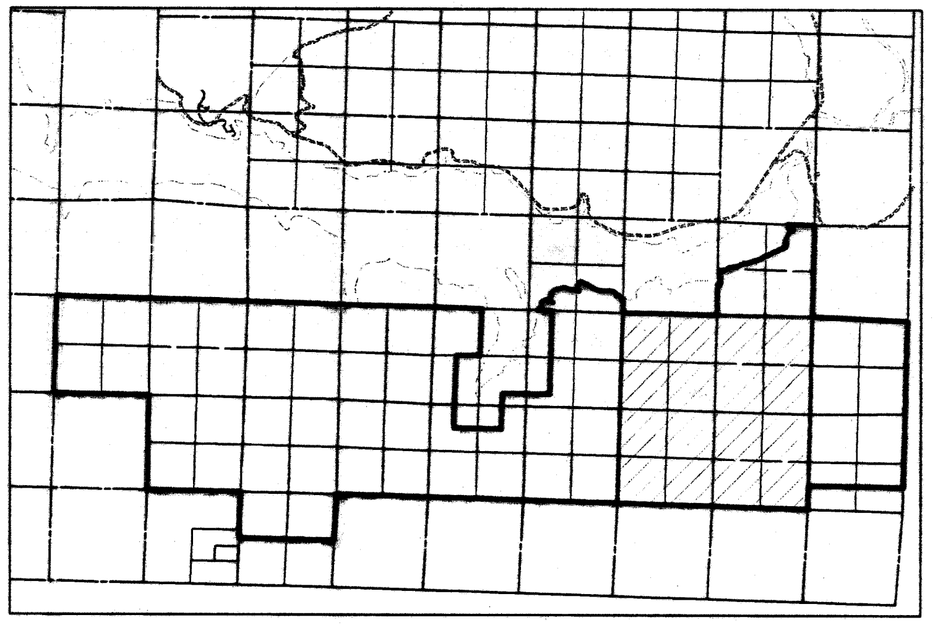

N

SCALE: 1"=600'

KYLE PATRICK FERRER STATE OF WASHINGTON 41032 REGISTERED PROFESSIONAL LAND SURVEYOR EXPIRES 6-26-07

DATE:	03-23-07
SCALE:	1"=600'
JOB NO.:	07-022
CALC BY:	KPF
DRAWN BY:	GLF
CHECKED BY:	KPF
SHEET 5 OF 7	

KPF SURVEYING, INC.
1514 N.E. 267TH AVE CAMAS, WA 98607
360-834-0174 FAX: 360-833-0155

AF 2007144084 PAGE 6 of 7

DIVISION MAP OF SWIFT SOUTH

LOCATED IN SECTIONS
1 - 3, 11, 12 AND IN
A PORTION OF SECTION 13
T. 6 N., R. 5 E., W.M.,
AND IN SECTIONS 1 -3, 6, 7, 9 - 11 AND IN
PORTIONS OF SECTIONS 4, 5, 8 AND 12
T. 6 N., R. 6 E., W.M.,
AND IN PORTIONS OF SECTIONS 32, 35
T. 7 N., R. 6 E., W.M.,
SKAMANIA COUNTY, WASHINGTON
SHEET 6 OF 7

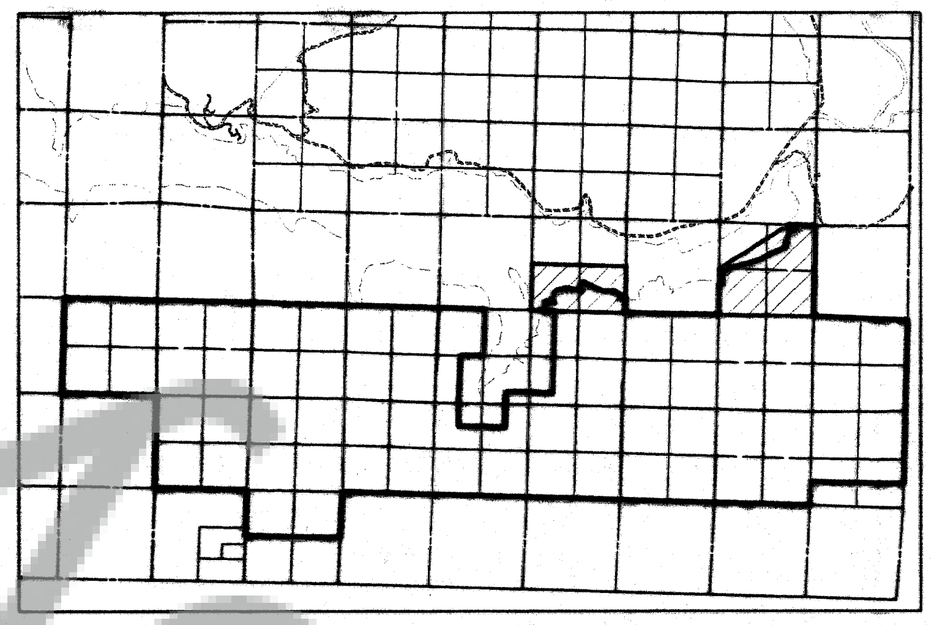

VICINITY MAP

NOT TO SCALE

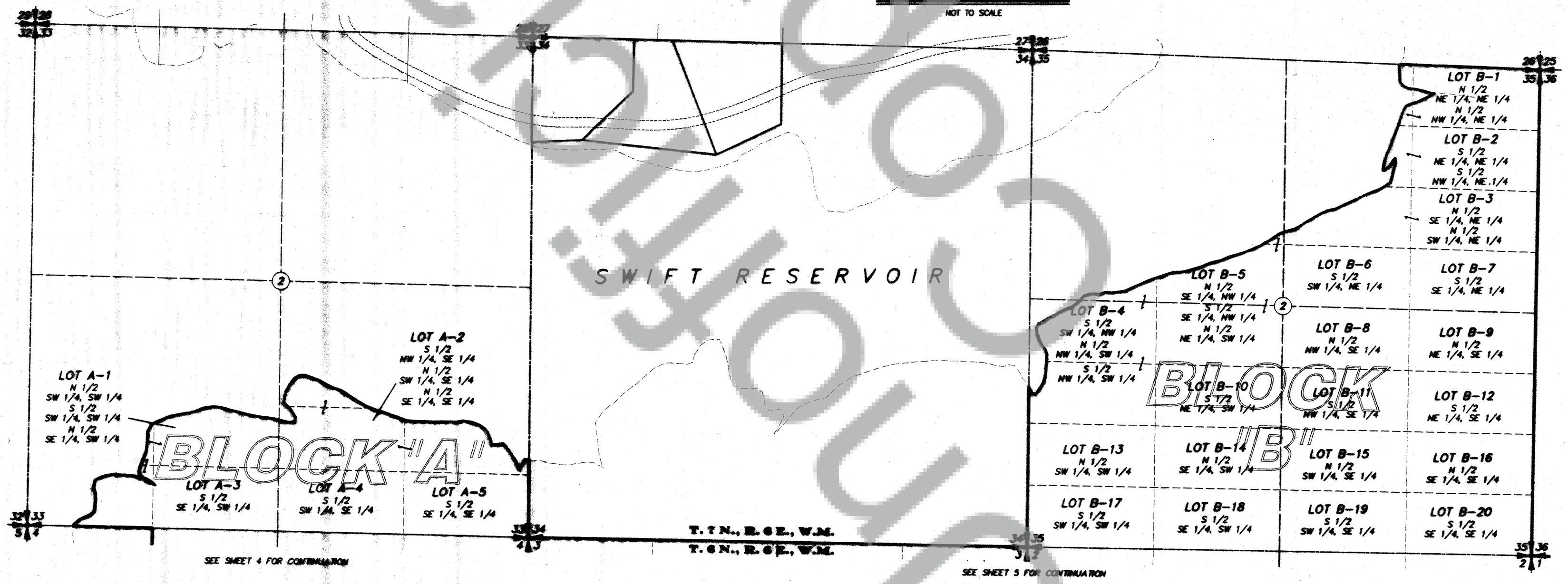

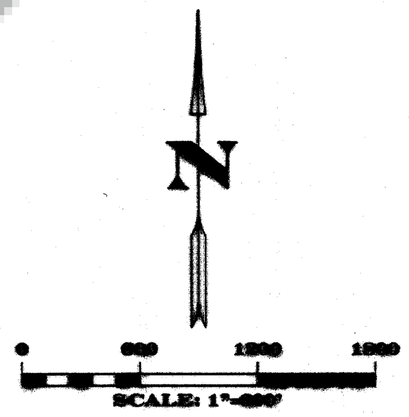

DATE:	03-03-07
SCALE:	1"=600'
JOB NO.:	07-002
CALC BY:	KPF
DRAWN BY:	GLF
CHECKED BY:	KPF
SHEET 6 OF 7	

KPF
SURVEYING, INC.
1344 N.E. 267TH AVE CAMAS, WA 98607
360-834-6174 FAX: 360-833-6125

Unofficial Document

AF 200711060004 PAGE 7/7

DIVISION MAP OF SWIFT SOUTH

LOCATED IN SECTIONS 1 - 3, 11, 12 AND IN A PORTION OF SECTION 13 T. 6 N., R. 5 E., W.M., AND IN SECTIONS 1 -3, 6, 7, 9 - 11 AND IN PORTIONS OF SECTIONS 4, 5, 8 AND 12 T. 6 N., R. 6 E., W.M., AND IN PORTIONS OF SECTIONS 33, 35 T. 7 N., R. 6 E., W.M., SKAMANIA COUNTY, WASHINGTON

SHEET 7 OF 7

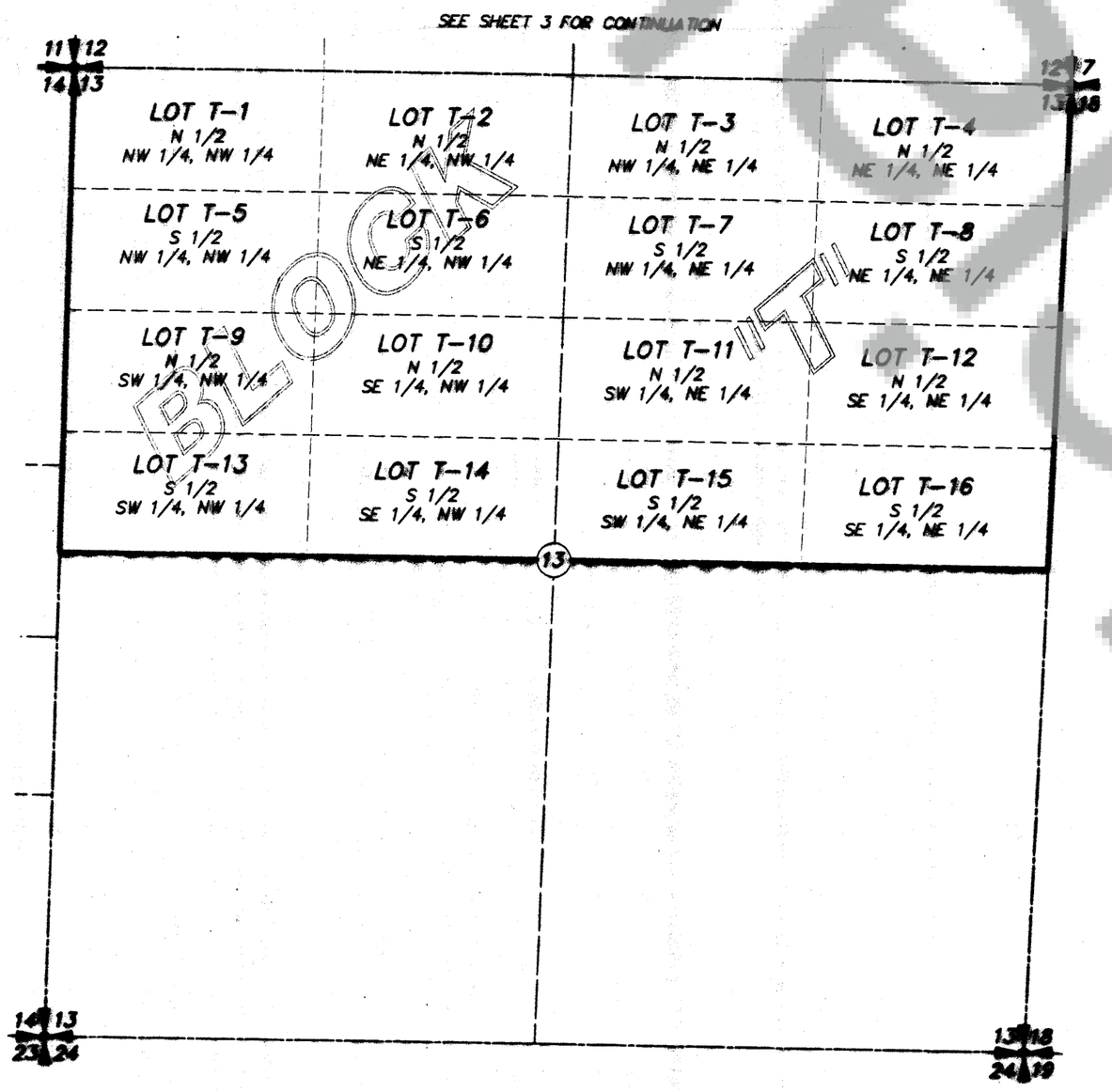

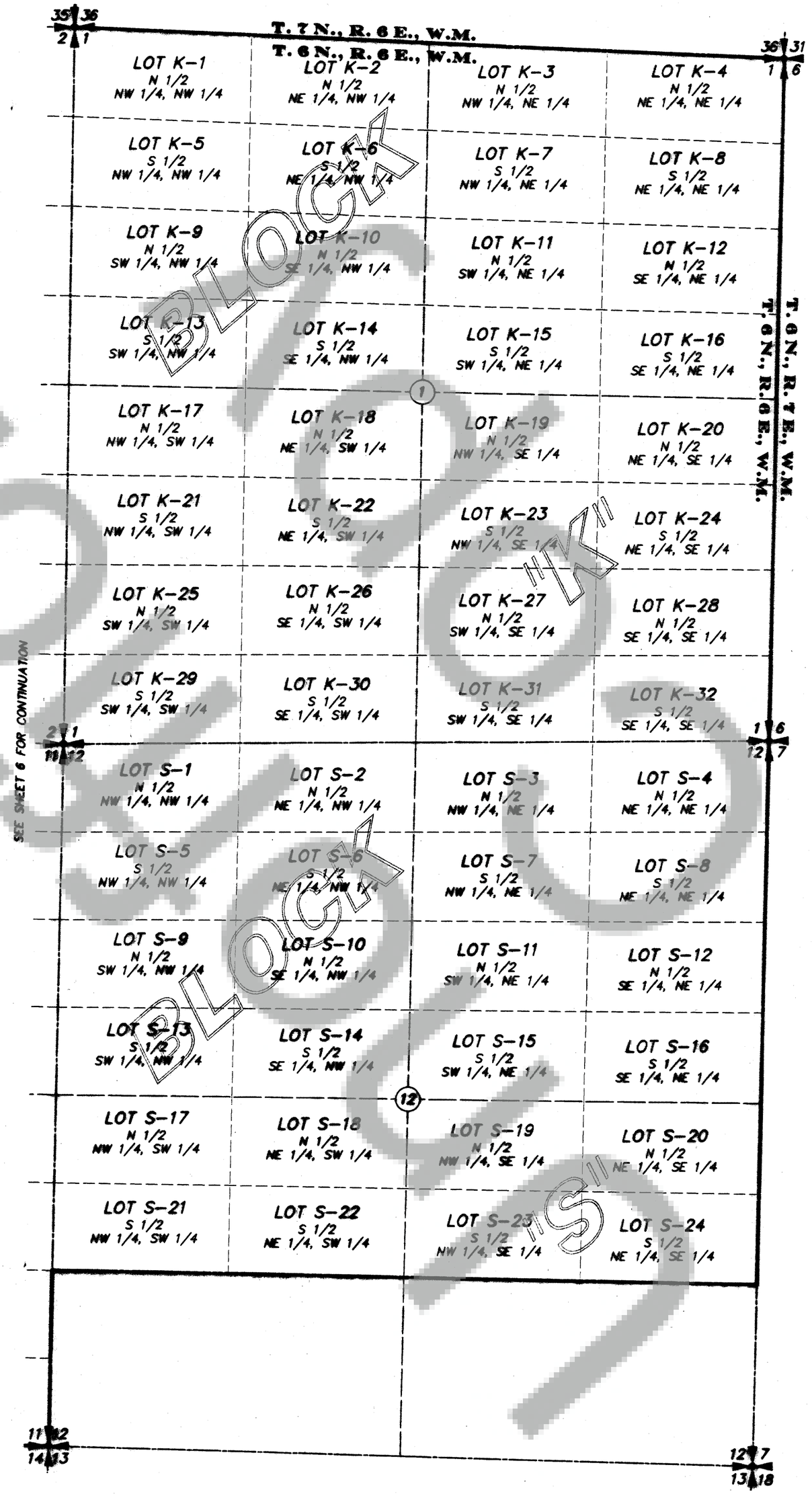

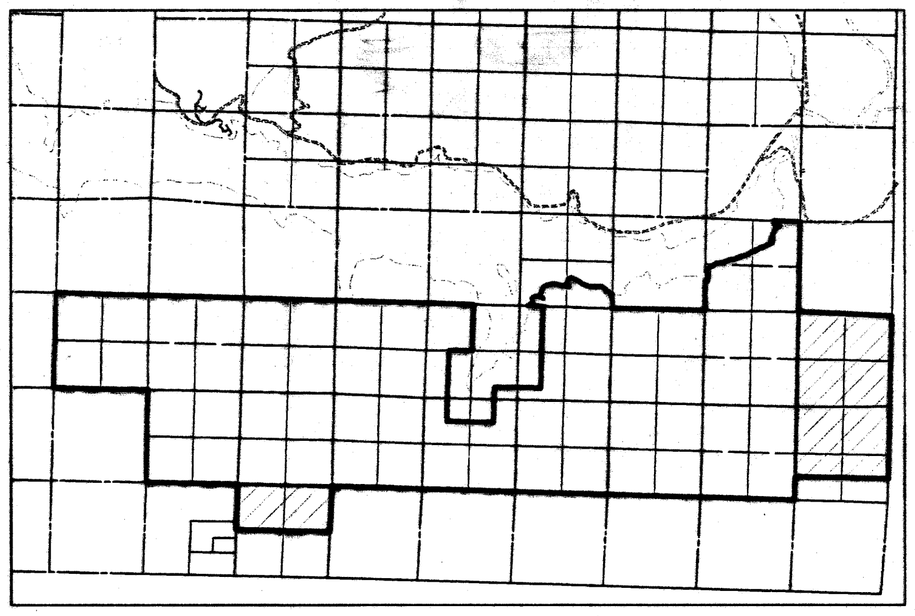

VICINITY MAP

NOT TO SCALE



KYLE PATRICK FERRER
STATE OF WASHINGTON
41032
REGISTERED
PROFESSIONAL LAND SURVEYOR
EXPIRES: 1-25-07
6-28-06

DATE:	06-28-06
SCALE:	1"=600'
JOB NO.:	07-022
CALC BY:	KPF
DRAWN BY:	GLF
CHECKED BY:	KPF
SHEET 7 OF 7	

KPF
SURVEYING, INC.
1514 N.E. 267TH AVE CAMAS, WA 98607
360-834-0174 FAX: 360-835-0155

BLOCK "T"
BLOCK "K"
BLOCK "S"