

When recorded mail to:
First American Title Insurance
Lenders Advantage
1100 Superior Avenue, Suite 200
Cleveland, Ohio 44114
ATTN: NATIONAL RECORDINGS

Loan No. 0124834326 - 5696

2006-MH1

AMQ098
15783415

ASSIGNMENT OF DEED OF TRUST

FOR VALUE RECEIVED, the undersigned, as Assignor, does hereby grant, convey, assign and transfers to

 **US Bank National Association, as Trustee**
60 Livingston Avenue, St. Paul, MN 55107-2292

as Assignee

all of the beneficial interest of the Assignor in and to the Property described in that certain Deed of Trust dated 06/27/05 executed by

Jerry L Reisinger and Cindy R Reisinger, Husband and Wife

PROPERTY: 2712 BELLE CENTER RD
WASHOUGAL, WA 98671


TAX ID # 01-05-06-4-0-0500-00

 **US Bank National Association, as trustee for the**
C-BASS Mortgage Loan Asset-Backed Certificates,
Series 2006-MH1, without recourse

Grantor, to LAWYERS TITLE INSURANCE CORPORATION, Trustee recorded, 7-5-05

in Volume ^{N/A} of Mortgages, at Page ^{MA} under auditor's File No. 2005157890, records of SKAMANIA County, State of Washington, also that certain promissory note described in and described by said Deed of Trust.

SIGNED 07/05/2005




Ameriquest Mortgage Company

By: 
Loretta Barnes - Agent

State of California
County of ORANGE


MARY JOYCE DIEP NGUYEN

On 07/05/2005 before me,
personally appeared Loretta Barnes

 **ABBV Legal**
Lot 1 Sec 6
Township 1 North Range 5
Full Legal- Exhibit A

personally known to me (or proved to me on the basis of satisfactory evidence) to be the person(s) whose name(s) is/are subscribed to the within instrument and acknowledged to me that he/she/they executed the same in his/her/their authorized capacity(ies), and that by his/her/their signature(s) on the instrument the person(s) or the entity upon behalf of which is the person(s) acted, executed the Assignment.

WITNESS MY HAND AND OFFICIAL SEAL.


(Seal)
MARY JOYCE DIEP NGUYEN



000001248343260302700101

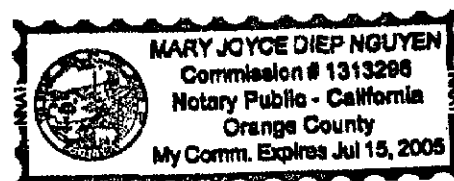


EXHIBIT A

LEGAL DESCRIPTION

PARCEL I

A parcel of land located in the Southwest Quarter of the Southeast Quarter of Section 6, Township 1 North, Range 5 East of the Willamette Meridian, Skamania County, Washington, described as follows:

Lot 1 of the Gadbaw Short Plat as recorded in Book 3 of Short Plats, Page 66, Skamania County Records.

EXCEPT that portion Conveyed to Skamania County by instrument recorded September 6, 1974 in Book 67, Page 576.

PARCEL II

The South 5 feet of Lot 2 of the Gadbaw Short Plat recorded in Book 3 of Short Plats, Page 66, in the Southeast Quarter of Section 6, Township 1 North, Range 5 East of the Willamette Meridian, in the County of Skamania, State of Washington. Also as described by instrument recorded in Book 234, Page 545.



REISINGER

11969547

WA

FIRST AMERICAN LENDERS ADVANTAGE
ASSIGNMENT

