

Doc # 2007165436  
Page 1 of 4  
Date: 03/26/2007 02:47P  
Filed by: MIKE BAKER  
Filed & Recorded in Official Records  
of SKAMANIA COUNTY  
SKAMANIA COUNTY AUDITOR  
J MICHAEL GARVISON  
Fee: \$35.00

When recorded return to:

Mike Baker  
43901 Protzman Rd  
Amboy, WA 98601

### QUIT CLAIM DEED

THE GRANTOR(S) **Fruit Growers Supply Co.**

for and in consideration of **\$1.00**

in hand paid, conveys and quit claims to **Fruit Growers Supply Co.**

the following described real estate, situated in the County of **Skamania**, State of Washington  
together with all after acquired title of the grantor(s) herein:

**Tract 10 of Section 1, Township 7 North, Range 5 East, Willamette Meridian, as  
described in "Exhibit A" attached hereto and made a part hereof.**

Planning Department - Exemption over  
20 acres approved by: **MJM 3-21-07**

Abbreviated Legal: (Required if full legal not inserted above.)

Tax Parcel Number(s): **7050000010000**

Dated:

**3/14/07**

**REAL ESTATE EXCISE TAX**

**216855**

**MAR 26 2007**

**PAID EXEMPT**  
**Vickie Orellana, Deputy**  
**SKAMANIA COUNTY TREASURER**

**Fruit Growers Supply Co.**

by

**Charles Brown**

Vice President, Northern Operations

STATE OF  
COUNTY OF

ss.

I certify that I know or have satisfactory evidence that **Charles Brown**

(is/are) the person(s) who appeared before me, and said person(s) acknowledged that **he** signed  
this instrument, on oath stated that **he is** authorized to execute the instrument and acknowledge it as  
the **Vice President, Northern Operations** of  
**Fruit Growers Supply Co.** to be  
the free and voluntary act of such party(ies) for the uses and purposes mentioned in this instrument.

Dated:

See Attached

Notary name printed or typed:

Notary Public in and for the State of


Residing at

My appointment expires:

mjm

Unofficial Copy

**EXHIBIT "A"**



**HAGEDORN, INC.**

**SURVEYORS AND ENGINEERS**

1924 Broadway, Suite B • Vancouver, WA 98663 • (360) 696-4428 • (866) 696-4428 • Fax: (360) 694-8934 • www.hagedornse.com

February 5, 2007

**LEGAL DESCRIPTION  
FOR  
FRUIT GROWERS SUPPLY COMPANY**


**TRACT 10 (20 ACRES):**

A portion of the East half of Section 1, Township 7 North, Range 5 East, Willamette Meridian, Skamania County, Washington, described as follows:

BEGINNING at the Quarter Corner between Sections 1 and 12; thence North, along with the West line of the East half of Section 1, for a distance of 1330.00 feet; thence East, parallel with the South line of the Southeast quarter of Section 1, for a distance of 660.00 feet; thence South, parallel with the West line of the East half of Section 1, for a distance of 1330.00 feet to the South line of said Southeast quarter; thence West, along the South line of said Southeast quarter, 660.00 feet to the POINT OF BEGINNING.

LD-2007\Fruit Growers MT 10.cew  
07-005

Skamania County Assessor  
Date 3/23/07 Parcel# 2-5-00-0/00  
05



02-08-07



**Mt. Shasta Title & Escrow Company**  
1252 S. Main Street, Yreka, CA 96097  
(530) 842-4333 Fax - (530) 842-7459


State of **California**

County of **Siskiyou**

On March 14, 2007 before me **Shannon House, Notary Public**, personally appeared Charles Brown, personally known to me (or proved to me on the basis of satisfactory evidence) to be the person(s) whose name(s) is subscribed to the within instrument and acknowledged to me that he executed the same in his authorized capacity(ies), and that by his signatures(s) on the instrument the person(s) or the entity upon behalf of which the person(s) acted, executed the instrument.

WITNESS my hand and official seal.

Signature



(this area for official notarial seal)