

Doc # 2007164660
Page 1 of 5
Date: 01/18/2007 02:47P
Filed by: KPF SURVEYING INC
Filed & Recorded in Official Records
of SKAMANIA COUNTY
SKAMANIA COUNTY AUDITOR
J MICHAEL GARVISON
Fee: \$36.00

Recording Requested By and
After Recording, Mail To

REAL ESTATE EXCISE TAX

David P. Miller, Esq.
Stoel Rives LLP
900 SW Fifth Avenue, Suite 2600
Portland, OR 97204-1286

26686

JAN 18 2007

PAID exempt
Vicki Chelland, Deputy
SKAMANIA COUNTY TREASURER

BARGAIN AND SALE DEED

Documents released or assigned: None

Grantor: **ANE FORESTS OF LEWIS RIVER INC.,**
a Washington corporation

Grantee: **ANE FORESTS OF LEWIS RIVER INC.,**
a Washington corporation

Abbreviated Legal Description: Skamania County Assessor
Date 1/18/07 Parcel# 07052200270000
2m

The Southwest quarter of Section 22, Township 7 North, Range 5
East, W.M., Skamania County, Washington

As further described on attached Exhibit A

Assessor's Property Tax Parcel Account Number:

A PTN OF
07052200010000

Planning Department - Exemption over
20 acres approved by: NH 12/29/06

BARGAIN AND SALE DEED

The Grantor, **ANE FORESTS OF LEWIS RIVER INC.**, a Washington corporation, for no consideration, bargains sells and conveys to **ANE FORESTS OF LEWIS RIVER INC.**, a Washington corporation, Grantee, the real estate situated in Skamania County, State of Washington, as described on attached Exhibit A and as shown on the survey plat attached hereto as Exhibit B.

IN WITNESS WHEREOF, the Grantor has executed this Bargain and Sale Deed this 25th day of September, 2006.

GRANTOR:


ANE FORESTS OF LEWIS RIVER INC.


By: 
Sorn Nymark, President

STATE OF OREGON)
) ss.
County of Multnomah)

On September 25, 2006, before me personally appeared SORN NYMARK, to me known to be the President of ANE Forests of Lewis River Inc., a Washington corporation, the corporation that executed the within and foregoing instrument, and acknowledged said instrument to be the free and voluntary act and deed of said corporation, for the uses and purposes therein mentioned, and on oath stated that he was authorized to execute said instrument on behalf of said corporation.

IN WITNESS WHEREOF, I have hereunto set my hand and affixed my official seal the day and year first above written.



Signature: 

Name (Print): Deborah J. Pierson

NOTARY PUBLIC in and for the State Oregon,
residing at Gresham, Oregon

My appointment expires: 05/10/09


NH

KPF

KPF Surveying Inc.
1514 N.E. 267th Ave.
Camas, WA 98607
360-834-0174

September 6, 2006

EXHIBIT "A"



A tract of land located in a portion of the Southwest quarter of Section 22, Township 7 North, Range 5 East, Willamette Meridian, Skamania County, Washington, more particularly described as follows;

Beginning at the Northwest corner of the Southwest quarter of said Section 22;

Thence South 01°27'15" West along the west line of said Southwest quarter for a distance of 957.87 feet to the TRUE POINT OF BEGINNING;

Thence South 90°00'00" East for a distance of 561.04 feet;

Thence South 37°21'05" East for a distance of 150.74 feet;

Thence South 50°54'16" East for a distance of 266.54 feet;

Thence South 44°15'18" East for a distance of 205.00 feet;

Thence South 49°16'38" East for a distance of 459.71 feet;

Thence South 33°38'27" West for a distance of 525.99 feet;

Thence North 56°19'38" West for a distance of 958.39 feet;

Thence South 90°00'00" West for a distance of 278.12 feet;

Thence North 01°27'15" East along said west line of the Southwest quarter for a distance of 641.39 feet to the TRUE POINT OF BEGINNING. NH

Containing 20.00 acres, more or less.

Together with and subject to easements, reservations, covenants, and restrictions apparent or of record. NH

Kyle P. Feeder, PLS
President
KPF Surveying Inc.

Unofficial
Copy

EXHIBIT "B"

DATE: 09-13-06

JOB NO. 06-017

NOT TO SCALE

