

Doc # 2007164622  
Page 1 of 5  
Date: 01/18/2007 02:09P  
Filed by: KPF SURVEYING INC  
Filed & Recorded in Official Records  
of SKAMANIA COUNTY  
SKAMANIA COUNTY AUDITOR  
J MICHAEL GARVISON  
Fee: \$36.00

**Recording Requested By and  
After Recording, Mail To**

David P. Miller, Esq.  
Stoel Rives LLP  
900 SW Fifth Avenue, Suite 2600  
Portland, OR 97204-1286

**REAL ESTATE EXCISE TAX**

26667  
JAN 18 2007

PAID Exempt  
Vicki Chelland  
SKAMANIA COUNTY TREASURER

**BARGAIN AND SALE DEED**

Documents released or assigned: None

Grantor: ANE FORESTS OF LEWIS RIVER INC.,  
a Washington corporation

Grantee: ANE FORESTS OF LEWIS RIVER INC.,  
a Washington corporation

**Abbreviated Legal Description:**

The Northeast quarter of Section 22, Township 7 North, Range 5  
East, W.M., Skamania County, Washington

As further described on attached Exhibit A

Assessor's Property Tax Parcel Account Number:

A PTN OF 070522 000 100 00

Planning Department - ~~Exempt~~ 0705  
20 acres approved by: NH 12/28/06

Skamania County Assessor  
Date 1/18/07 Parcel# 070522 00080000  
J.M.

## BARGAIN AND SALE DEED

The Grantor, **ANE FORESTS OF LEWIS RIVER INC.**, a Washington corporation, for no consideration, bargains sells and conveys to **ANE FORESTS OF LEWIS RIVER INC.**, a Washington corporation, Grantee, the real estate situated in Skamania County, State of Washington, as described on attached Exhibit A and as shown on the survey plat attached hereto as Exhibit B.

IN WITNESS WHEREOF, the Grantor has executed this Bargain and Sale Deed this 25th day of September, 2006.

**GRANTOR:**

**ANE FORESTS OF LEWIS RIVER INC.**

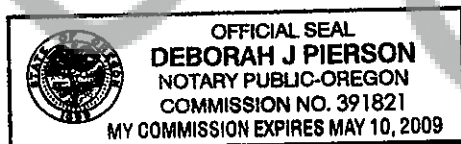
By: 

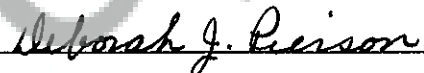
Sorn Nymark, President

STATE OF OREGON            )  
                                      ) ss.  
County of Multnomah        )

On September 25, 2006, before me personally appeared SORN NYMARK, to me known to be the President of ANE Forests of Lewis River Inc., a Washington corporation, the corporation that executed the within and foregoing instrument, and acknowledged said instrument to be the free and voluntary act and deed of said corporation, for the uses and purposes therein mentioned, and on oath stated that he was authorized to execute said instrument on behalf of said corporation.

IN WITNESS WHEREOF, I have hereunto set my hand and affixed my official seal the day and year first above written.



Signature: 

Name (Print): Deborah J. Pierson

NOTARY PUBLIC in and for the State Oregon,  
residing at Gresham, Oregon

My appointment expires: 05/10/09


NH

# KPF

KPF Surveying Inc.  
1514 N.E. 267<sup>th</sup> Ave.  
Camas, WA 98607  
360-834-0174

September 6, 2006

EXHIBIT "A"



A tract of land located in a portion of the Northeast quarter of Section 22, Township 7 North, Range 5 East, Willamette Meridian, Skamania County, Washington, more particularly described as follows;

Beginning at the Northeast corner of the Northeast quarter of said Section 22;

Thence North 88°35'21" West along the North line of said Northeast quarter of Section 22 for a distance of 834.15 feet to the TRUE POINT OF BEGINNING:

Thence South 06°04'04" East for a distance of 663.47 feet;

Thence South 01°26'05" West for a distance of 231.93 feet;

Thence South 01°41'19" East for a distance of 421.55 feet;

Thence South 83°46'20" West for a distance of 316.16 feet;

Thence North 82°34'24" West for a distance of 53.44 feet;

Thence North 55°16'28" West for a distance of 270.65 feet;

Thence North 82°52'47" West for a distance of 202.48 feet; N4

Thence South 90°00'00" West for a distance of 47.00 feet;

Thence North 00°00'00" West for a distance of 1179.83 feet to appoint on the North line of said Northeast quarter of Section 22;

Thence South 88°35'21" East along the North line of said Northeast quarter of Section 22 for a distance of 761.13 feet to the TRUE POINT OF BEGINNING.

Containing 23.77 acres, more or less.

Together with and subject to easements, reservations, covenants, and restrictions apparent or of record. <sup>NH</sup>

Kyle P. Feeder, PLS  
President  
KPF Surveying Inc.

# EXHIBIT "B"

DATE: 09-13-06

JOB NO. 06-017

NOT TO SCALE

