

Doc # 2007164509
Page 1 of 4
Date: 01/12/2007 12:51P
Filed by: KPF SURVEYING INC
Filed & Recorded in Official Records
of SKAMANIA COUNTY
SKAMANIA COUNTY AUDITOR
J MICHAEL GARVISON
Fee: \$35.00

Recording Requested By and
After Recording, Mail To

REAL ESTATE EXCISE TAX

David P. Miller, Esq.
Stoel Rives LLP
900 SW Fifth Avenue, Suite 2600
Portland, OR 97204-1286

26633
JAN 12 2007
PAID Exempt
Vicente Chelland, Deputy
SKAMANIA COUNTY TREASURER

BARGAIN AND SALE DEED

Documents released or assigned: None

Grantor: **ANE FORESTS OF LEWIS RIVER INC.,**
a Washington corporation

Grantee: **ANE FORESTS OF LEWIS RIVER INC.,**
a Washington corporation

Abbreviated Legal Description:

North half of the Southeast quarter of the Northwest quarter of
Section 36, Township 7 North, Range 6 East, W.M., Skamania
County, Washington

As further described on attached Exhibit A

Assessor's Property Tax Parcel Account Number:

A PTN OF 070600 00 3600 00

Planning Department - Exemption over
20 acres approved by: gp 12/29/06

Gary H. Martin, Skamania County Assessor

Date 1/12/07 Parcel # 2-6-36-1100
2m.

BARGAIN AND SALE DEED

The Grantor, **ANE FORESTS OF LEWIS RIVER INC.**, a Washington corporation, for no consideration, bargains sells and conveys to **ANE FORESTS OF LEWIS RIVER INC.**, a Washington corporation, Grantee, the real estate situated in Skamania County, State of Washington, as described on attached Exhibit A and as shown on the survey plat attached hereto as Exhibit B.

IN WITNESS WHEREOF, the Grantor has executed this Bargain and Sale Deed this 25th day of September, 2006.

GRANTOR:

ANE FORESTS OF LEWIS RIVER INC.

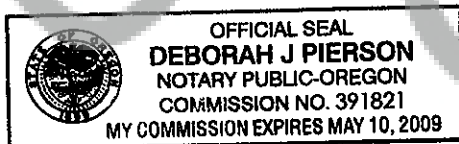
By: 


Sorn Nymark, President

STATE OF OREGON)
) ss.
County of Multnomah)

On September 25, 2006, before me personally appeared SORN NYMARK, to me known to be the President of ANE Forests of Lewis River Inc., a Washington corporation, the corporation that executed the within and foregoing instrument, and acknowledged said instrument to be the free and voluntary act and deed of said corporation, for the uses and purposes therein mentioned, and on oath stated that he was authorized to execute said instrument on behalf of said corporation.

IN WITNESS WHEREOF, I have hereunto set my hand and affixed my official seal the day and year first above written.



Signature: 


Name (Print): Deborah J. Pierson

NOTARY PUBLIC in and for the State Oregon,
residing at Gresham, Oregon

My appointment expires: 05/10/09

KPF

KPF Surveying Inc.
1514 N.E. 267th Ave.
Camas, WA 98607
360-834-0174



August 19, 2006

EXHIBIT "A"

9-18-06

A tract of land being the North half of the Southeast quarter of the Northwest quarter of Section 36, Township 7 North, Range 6 East, Willamette Meridian, Skamania County, Washington.

Containing 20 acres, more or less.

Kyle P. Feeder, PLS
President
KPF Surveying Inc.

EXHIBIT "B"

DATE: 08-14-06

JOB NO. 06-017

NOT TO SCALE

