

Doc # 2007164489  
Page 1 of 4  
Date: 01/12/2007 12:31P  
Filed by: KPF SURVEYING INC  
Filed & Recorded in Official Records  
of SKAMANIA COUNTY  
SKAMANIA COUNTY AUDITOR  
J MICHAEL GARVISON  
Fee: \$35.00

**Recording Requested By and  
After Recording, Mail To**

David P. Miller, Esq.  
Stoel Rives LLP  
900 SW Fifth Avenue, Suite 2600  
Portland, OR 97204-1286

**REAL ESTATE EXCISE TAX**

26622  
JAN 12 2007  
PAID Exempt  
Vickie Clelland, Deputy  
SKAMANIA COUNTY TREASURER

**BARGAIN AND SALE DEED**

Documents released or assigned: None

Grantor: **ANE FORESTS OF LEWIS RIVER INC.,**  
a Washington corporation

Grantee: **ANE FORESTS OF LEWIS RIVER INC.,**  
a Washington corporation

**Abbreviated Legal Description:**

North half of the Northwest quarter of the Northwest quarter of  
Section 36, Township 7 North, Range 6 East, W.M., Skamania  
County, Washington

As further described on attached Exhibit A

Assessor's Property Tax Parcel Account Number:

A PTN OF 676400.00 3400 00

Planning Department - Exemption over  
20 acres approved by: gm 12/29/06

Gary H. Martin, Skamania County Assessor  
Date 01/12/07 Parcel # 07-0636100  
J.M.

## BARGAIN AND SALE DEED

The Grantor, **ANE FORESTS OF LEWIS RIVER INC.**, a Washington corporation, for no consideration, bargains sells and conveys to **ANE FORESTS OF LEWIS RIVER INC.**, a Washington corporation, Grantee, the real estate situated in Skamania County, State of Washington, as described on attached Exhibit A and as shown on the survey plat attached hereto as Exhibit B.

IN WITNESS WHEREOF, the Grantor has executed this Bargain and Sale Deed this 25th day of September, 2006.

**GRANTOR:**

**ANE FORESTS OF LEWIS RIVER INC.**


By: 


Sorn Nymark, President

STATE OF OREGON            )  
                                      ) ss.  
County of Multnomah        )

On September 25, 2006, before me personally appeared SORN NYMARK, to me known to be the President of ANE Forests of Lewis River Inc., a Washington corporation, the corporation that executed the within and foregoing instrument, and acknowledged said instrument to be the free and voluntary act and deed of said corporation, for the uses and purposes therein mentioned, and on oath stated that he was authorized to execute said instrument on behalf of said corporation.

IN WITNESS WHEREOF, I have hereunto set my hand and affixed my official seal the day and year first above written.



Signature: 

Name (Print): Deborah J. Pierson

NOTARY PUBLIC in and for the State Oregon,  
residing at Gresham, Oregon

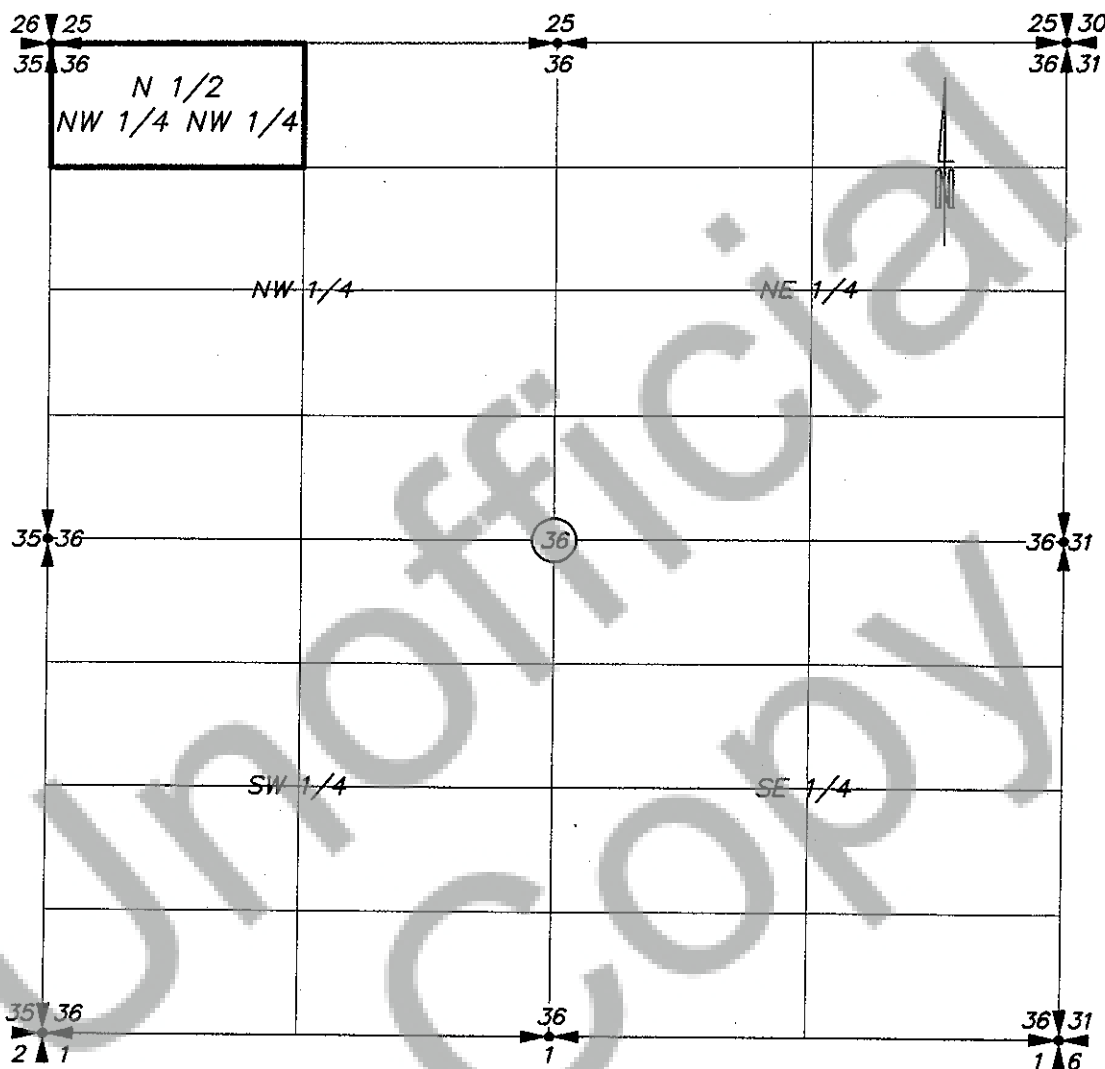
My appointment expires: 05/10/09

# EXHIBIT "B"

DATE: 08-14-06

JOB NO. 06-017

NOT TO SCALE




# KPF

KPF Surveying Inc.  
1514 N.E. 267<sup>th</sup> Ave.  
Camas, WA 98607  
360-834-0174

August 19, 2006

EXHIBIT "A"



A tract of land being the North half of the Northwest quarter of the Northwest quarter of Section 36, Township 7 North, Range 6 East, Willamette Meridian, Skamania County, Washington.

Containing 20 acres, more or less. *JP*

Kyle P. Feeder, PLS  
President  
KPF Surveying Inc.