

**AFTER RECORDING MAIL TO:**

Name BELL DESIGN Co.  
Address 1000 E. STEUBEN  
City / State BINGEN, WA 98605

**SURVEY AGREEMENT**

SDS Company, LLC as the First Party and SK-Orchards as the Second Party make this agreement as to the re-establishment of Parcel 5 as recorded in Book 85, Page 213 of Deeds, Skamania County, Washington.

The FIRST PARTY and the SECOND PARTY afore mentioned who are the owners of real property in Skamania County, Washington;  
AND who own adjacent real property in Section 18 of Township 3 North, Range 10 East of the Willamette Meridian;  
AND in regard to the monuments as shown on attached "Exhibit A" delineated as RPC#1 and RPC#2. These monuments, being Red Plastic Caps marked "Bell Design 41954";

AGREE to the said monuments location as re-establishing the Northwest and Southwest corners of said Parcel 5 of Book 85 Page 213 of Deeds and have been filed for public record on Land Corner Records filed by Bell Design Company recorded under Auditor's File Number 2007164383 and 2007164382.

Assessor's Property Tax Parcel/Account Number(s): 031000000300-00, 031000001100-00  
031019000300-80, 031019000306-80

Signed and Agreed by the First Party:

Jason Spadaro  
President of SDS Company, LLC

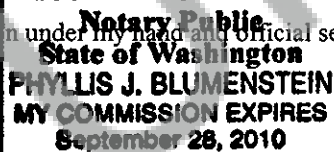
12/22/06  
Date

STATE OF WASHINGTON } SS.  
County of }

ACKNOWLEDGMENT - Individual

On this day personally appeared before me Jason S. Spadaro  
to me known to be the individual(s) described in and who executed the within and foregoing instrument, and acknowledged that signed the same as free and voluntary act and deed, for the uses and purposes therein mentioned.

Given under my hand and official seal this 22 day of DEC, 2006.



Phyllis J. Blumenstein  
Notary Public in and for the State of Washington,  
residing at White Salmon  
My appointment expires 9-28-10

Signed and Agreed by the Second Party:

Jack Bloxom John M. Bloxom, Jr.  
President, Bloxom Orchards Corporation  
Manager, Six Partners Limited Partnership


12/30/06  
Date

STATE OF WASHINGTON } SS.  
County of }

ACKNOWLEDGMENT - Individual

On this day personally appeared before me John M. Bloxom Jr.  
to me known to be the individual(s) described in and who executed the within and foregoing instrument, and acknowledged that signed the same as free and voluntary act and deed, for the uses and purposes therein mentioned.

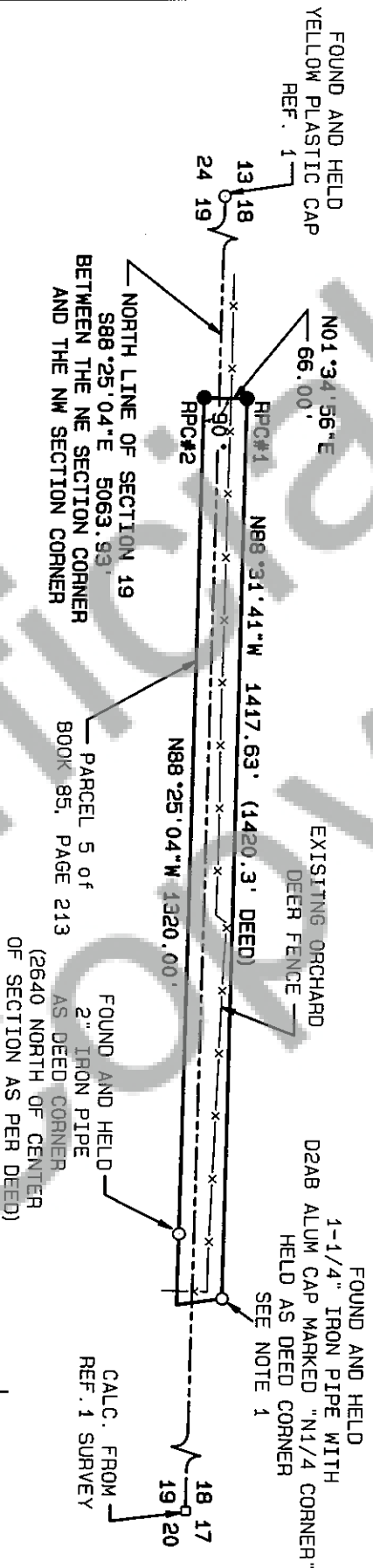
Given under my hand and official seal this 30 day of Dec, 2006.



Bryan E. Mains  
Notary Public in and for the State of Washington,  
residing at  
My appointment expires 10-1-10

# EXHIBIT A

## SECTION 18 & 19, TOWNSHIP 3 NORTH, RANGE 10 EAST, W.M. SKAMANIA COUNTY, WASHINGTON



NOTE 1 - IRON PIPE WITH D2AB ALUMINUM CAP PLACED INSIDE WAS FOUND TO BE THE NORTHEAST CORNER OF PARCEL 5 IN THE WARRANTY DEED RECORDED IN BOOK 85, PAGE 213 OF SKAMANIA COUNTY DEEDS. SAID PIPE WAS SET BY SDS FORESTER ROBERT L. CHAMBERLAIN IN A 1962 UNRECORDED SURVEY. THE REFERENCE 1 AND 3 SURVEYS BY TERRA SURVEYING STATE THAT INTERVIEWED LANDOWNERS AGREED THE PIPE HAD BEEN USED AS THE N1/4 FOR SECTION 19. HOWEVER, RECOVERY OF THE IRON PIPE PLACED NORTH 2640 FEET OF THE BRASS CAP USED AS CENTER OF THE SECTION 19 (DEED REFERENCE), BY BELL DESIGN COMPANY IN 2006, DEMONSTRATES THAT THIS IRON PIPE WAS NEVER INTENDED TO REPRESENT THE NORTH 1/4 CORNER OF SECTION 19. NO EVIDENCE OF THE ORIGINAL GLO BEARING TREES WAS FOUND. THE AREA OF THE N1/4 CORNER HAS BEEN BOTH CULTIVATED FOR ORCHARD AND LOGGED FOR MANY YEARS.

### REFERENCE SURVEYS

1. TERRA SURVEY, AFN 101743
2. D2AB SURVEY, AFN 112966
3. TERRA SURVEY LAND CORNER RECORD, AFN 101746

