

Mail Recorded Satisfaction To:  
JANET E GUSTAFSON, DANIEL D GUSTAFSON  
11302 Washougal River Rd  
Washougal, WA 98671

Doc # 2007164378  
Page 1 of 2  
Date: 01/03/2007 12:52P  
Filed by: RECON TRUST COMPANY  
Filed & Recorded in Official Records  
of SKAMANIA COUNTY  
SKAMANIA COUNTY AUDITOR  
J MICHAEL GARVISON  
Fee: \$45.00

Above Space for Recorder's Use

DOCID#0001046734182005N

### SUBSTITUTION OF TRUSTEE AND FULL RECONVEYANCE

WHEREAS, JANET E GUSTAFSON, DANIEL D GUSTAFSON,  
the original Trustor, under that certain Deed of Trust dated 08/08/2005 and recorded 08/15/2005, Doc # 2005158336, in  
Book N/A page N/A of Official Records of the County of SKAMANIA, State of Washington.


WHEREAS, the undersigned, as the present Beneficiary under said Deed of Trust desires to substitute a new Trustee  
under said Deed of Trust in place and stead of original trustee, now therefore, the undersigned hereby substitutes  
ReconTrust Company, N.A., as Trustee under said Deed of Trust and does hereby reconvey, without warranty, to the  
person or persons legally entitled thereto, the Estate now held by Trustee under said Deed of Trust.  
Legal Description Attached.

Dated: 12/20/2006

ReconTrust Company, N.A., Successor  
Trustee

Mortgage Electronic Registration Systems, Inc.

By:

  
DeWayne Vardaman  
Assistant Secretary

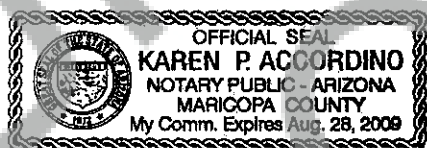
By:


  
Karen Malcomson  
Assistant Secretary

STATE OF ARIZONA  
COUNTY OF MARICOPA

On 12/20/2006, before me, Karen P. Accordino, Notary Public, personally appeared DeWayne Vardaman and Karen  
Malcomson, both personally known to me (or proved to me on the basis of satisfactory evidence) to be the persons whose  
names are subscribed to the within instrument and acknowledged to me that they executed the same in their authorized  
capacities, and that by their signatures on the instrument the persons, or the entities upon behalf of which the persons  
acted, executed the instrument.

Witness my hand and official seal.



  
Karen P. Accordino  
Notary Public for said State and County  
Expires: 08/28/2009

Recording Requested By:  
ReconTrust Company, N.A.  
1330 W. Southern Ave., MS: TPSA-88  
Tempe, AZ 85282-4545  
(800) 540-2684

## LEGAL DESCRIPTION

The West Half of the following described parcel:

Beginning at the intersection of the Southerly line of the Washougal River Road and the West line of the Northwest quarter of Section 33, Township 2 North, Range 5 East of the Willamette Meridian, in the County of Skamania, State of Washington; thence due South to the Washougal River thence in a Easterly direction along the North side of the Washougal River, a distance of 200 feet; thence due North to the South side of River Road; thence in a Westerly direction along the South side of the river road to the initial point;

Also described as Lot 1 of Brooks Short Plat, recorded under Auditor File No. 89156, in Book 2 of Short Plats, Page 119, Skamania County Short Plat Records.

Unofficial Copy