



SURVEY in SW $\frac{1}{4}$ NE $\frac{1}{4}$ Sec. 34, T2N, R6E, W.M.
of a portion of Lot 1 of the Cloe Short Plat

Tax Parcel No. 02-06-34-1-0-1903-00

TRAVERSE STATEMENT: Direct ties to found monuments for the parcel shown were made with a Topcon 3" total station [calibrated in April, 2006] plus related measuring equipment, all of which met State standards of WAC 352-130 at the time of this survey.

SURVEY NARRATIVE: Field work was conducted during the period of October 12, 2005 through September 6, 2006, the purpose of which was to recover existing monuments and update monumentation of this 6-acre parcel.



- LEGEND**
- Set 5/8"x30" iron rod
 - w/1" red plastic cap
 - Calculated for dimensions
 - Monument of record
 - x—x Fenceline

Trantow Surveying makes no warranty as to matters of unwritten title; environmental concerns; the accuracy or position of features shown without dimension.

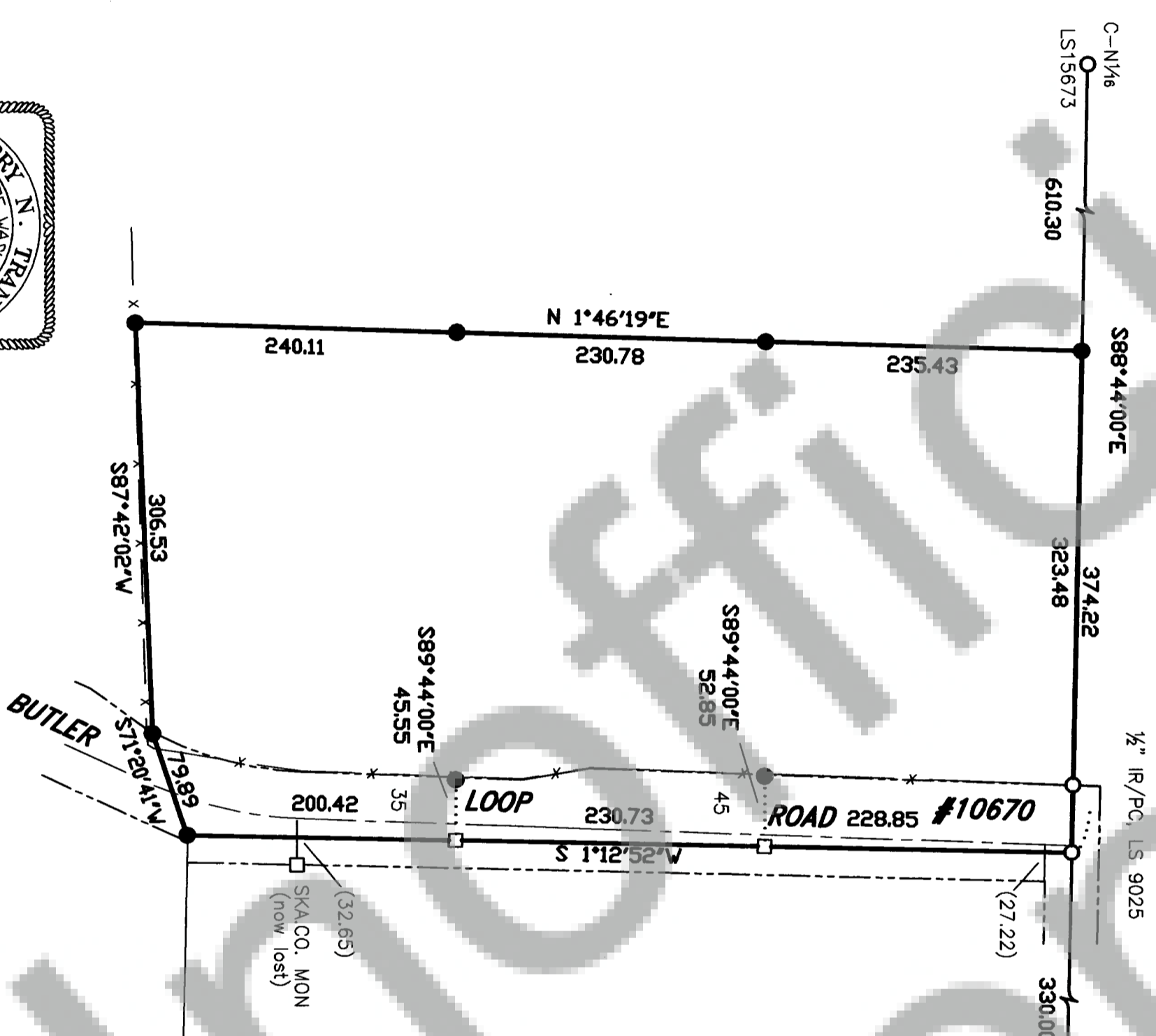
TRANTOW SURVEYING, INC.
412 W. Jefferson-P.OB 287
Bingen, WA 98605-0287
Ph 509/493-3111 fx 509/493-4509
Member of Land Surveyor's Assoc. of Washington

SURVEY FOR

FRED CLOE

SKAMANIA CO., WASHINGTON

#2407 Copyright 2006 KW



Lot 1 of the Cloe Short Plat was modified by a boundary line adjustment, the description of which is:

A parcel of land situated within the SW $\frac{1}{4}$ NE $\frac{1}{4}$ of Section 34, Township 2 North, Range 6 East, W.M., in the County of Skamania, State of Washington and described as follows:

Lot 1 of the CLOE SHORT PLAT as shown on the map thereof recorded June 25, 2002 in Book 3 at Page 408 of Short Plats, Auditor's File No. 145105, records of said County; EXCEPT the West 70.82 feet thereof.

REFERENCES (those listed are considered as part of this drawing and may provide survey information or detail not shown hereon):

1. B.3, P.40 of Short Plats, AF#145105
Basis of bearings from Reference 1.

SURVEYOR'S CERTIFICATE

This map correctly represents a survey made by me or under my direction in conformance with the requirements of the Survey Recording Act at the request of Fred Cloe in October, 2005.

Terry N. Trantow 12/13/06
Terry N. Trantow, PLS 15673 Date

AUDITOR'S CERTIFICATE

Filed for record this 18th day of December, 2006 at 3:00 pm
recorded by AF# 2006164196 in Surveys at the
request of Trantow Surveying.

J. Michael Cassin
County Auditor
[Signature]