

Mail Recorded Satisfaction To:
FLOYD E HENDERSON, LINDA K HENDERSON
171 NORUSH RD
WASHOUGAL, WA 98671

Doc # 2006163842
Page 1 of 2
Date: 11/28/2006 02:09P
Filed by: RECON TRUST COMPANY
Filed & Recorded in Official Records
of SKAMANIA COUNTY
SKAMANIA COUNTY AUDITOR
J MICHAEL GARVISON
Fee: \$45.00

Above Space for Recorder's Use

DOCID#00032216762005N

SUBSTITUTION OF TRUSTEE AND FULL RECONVEYANCE

WHEREAS, FLOYD E HENDERSON, LINDA K HENDERSON,
the original Trustor, under that certain Deed of Trust dated 07/20/2001 and recorded 07/31/2001, Doc # 141857, in Book
212 page 961 of Official Records of the County of SKAMANIA, State of Washington.
WHEREAS, the undersigned, as the present Beneficiary under said Deed of Trust desires to substitute a new Trustee
under said Deed of Trust in place and stead of original trustee, now therefore, the undersigned hereby substitutes
ReconTrust Company, N.A., as Trustee under said Deed of Trust and does hereby reconvey, without warranty, to the
person or persons legally entitled thereto, the Estate now held by Trustee under said Deed of Trust.
SEE EXHIBIT "A" ATTACHED HERETO AND MADE A PART HEREOF.


Parcel ID - 02-05-31-1-0-0202-00

Dated: 11/17/2006


ReconTrust Company, N.A., Successor
Trustee

Mortgage Electronic Registration Systems, Inc.

By:


Stella Romero
Assistant Secretary

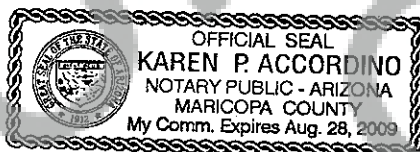
By:



Tanya Ramirez
Assistant Secretary

STATE OF ARIZONA
COUNTY OF MARICOPA

On 11/17/2006, before me, Karen P. Accordino, Notary Public, personally appeared Stella Romero and Tanya Ramirez,
both personally known to me (or proved to me on the basis of satisfactory evidence) to be the persons whose names are
subscribed to the within instrument and acknowledged to me that they executed the same in their authorized capacities,
and that by their signatures on the instrument the persons, or the entities upon behalf of which the persons acted, executed
the instrument.

Witness my hand and official seal.




Karen P. Accordino
Notary Public for said State and County
Expires: 08/28/2009

Recording Requested By:
ReconTrust Company, N.A.
1330 W. Southern Ave., MS: TPSA-88
Tempe, AZ 85282-4545
(800) 540-2684

LEGAL DESCRIPTION

Lot 2 of the DAVE DROTT SHORT PLAT, recorded in Book 3 of Plats, page 322, records of Skamania County, Washington.

TOGETHER WITH an easement for ingress, egress and utilities over Lot 4 of said Short Plat, as shown on the said Plat.

TOGETHER WITH an easement for ingress, egress and utilities over the South 60 feet of Lot 1 of the R.MALFAIT SHORT PLAT recorded in Book 3 of Short Plats, page 61, records of said county.

ALSO TOGETHER WITH an easement for roadway and utilities, 60 feet in width, located in the Northeast quarter of Section 31, Township 2 North, Range 6 East, Willamette Meridian, Skamania County, Washington, described as follows:

BEGINNING at the Southwest corner of a tract of land conveyed to R. Malfait as recorded in Book 79 of Deeds, at page 364, said point being the intersection of the West line of said Northeast quarter and the South line of a private road; thence South along the West line of said Northeast quarter to the Easterly right of way line of Buhman Road; thence Southeasterly along the Easterly right of way line of Buhman Road to a point which is 60 feet East of the West line of said Northeast quarter; thence North parallel to and 60 feet in distance from the West line of said Northeast quarter to the South line of said Malfait Tract; thence Westerly along the South line of said Malfait Tract to the Point of Beginning.