

Mail Recorded Satisfaction To:  
JASON R HILL, CAMERON A PORT  
3067 NE Pacific St  
Portland, OR 97232

Doc # 2006163841  
Page 1 of 2  
Date: 11/28/2006 02:04P  
Filed by: RECON TRUST COMPANY  
Filed & Recorded in Official Records  
of SKAMANIA COUNTY  
SKAMANIA COUNTY AUDITOR  
J MICHAEL GARVISON  
Fee: \$45.00

Above Space for Recorder's Use

DOCID#000218728722005N

**SUBSTITUTION OF TRUSTEE AND FULL RECONVEYANCE**


WHEREAS, JASON R HILL, CAMERON A PORT,  
the original Trustor, under that certain Deed of Trust dated 10/30/2002 and recorded 11/08/2002, Doc # 146527, in Book  
231 page 963 of Official Records of the County of SKAMANIA, State of Washington.  
WHEREAS, the undersigned, as the present Beneficiary under said Deed of Trust desires to substitute a new Trustee  
under said Deed of Trust in place and stead of original trustee, now therefore, the undersigned hereby substitutes  
ReconTrust Company, N.A., as Trustee under said Deed of Trust and does hereby reconvey, without warranty, to the  
person or persons legally entitled thereto, the Estate now held by Trustee under said Deed of Trust.  
SEE EXHIBIT "A" ATTACHED HERETO AND MADE A PART HEREOF.

TAX 10 - 02 - 05 - 34 - 2 - 0 + 300 - 0

Dated: 11/17/2006  
ReconTrust Company, N.A., Successor  
Trustee

Mortgage Electronic Registration Systems, Inc.

By:

  
Stella Romero  
Assistant Secretary


By:


  
Tanya Ramirez  
Assistant Secretary

STATE OF ARIZONA  
COUNTY OF MARICOPA

On 11/17/2006, before me, Karen P. Accordino, Notary Public, personally appeared Stella Romero and Tanya Ramirez,  
both personally known to me (or proved to me on the basis of satisfactory evidence) to be the persons whose names are  
subscribed to the within instrument and acknowledged to me that they executed the same in their authorized capacities,  
and that by their signatures on the instrument the persons, or the entities upon behalf of which the persons acted, executed  
the instrument.

Witness my hand and official seal.



  
Karen P. Accordino  
Notary Public for said State and County  
Expires: 08/28/2009

Recording Requested By:  
ReconTrust Company, N.A.  
1330 W. Southern Ave., MS: TPSA-88  
Tempe, AZ 85282-4545  
(800) 540-2684



## LEGAL DESCRIPTION

### PARCEL I

A tract of land in the Northwest Quarter of Section 34, Township 2 North, Range 5 East of the Willamette Meridian, in the County of Skamania, State of Washington, described as follows:

BEGINNING at a 3/4" iron pipe at the Northwest corner of Section 34, Township 2 North, Range 5 East of the Willamette Meridian, as shown in Book 3, Page 133 of Surveys, recorded in Skamania County, Washington; thence South 01°09'11" West, along the West line of Section 34, 2,399.70 feet to a point at the center line of the Washougal River, as shown in said survey; thence North 78°13'55" East, 150.82 feet along said centerline, as shown in said survey; thence North 77°04'00" East, 72.89 feet, along said centerline, as shown in said survey; thence North 01°09'11" East, 425.80 feet to a 1" iron pipe, as set in said survey; thence North 75°06'28" East, 209.62 feet to a 1" iron pipe set in said survey; thence North 79°54'02" East, 108.89 feet to a 1" iron pipe, as set in said survey; thence North 82°26'55" East 103.82 feet to a 1" iron pipe, as set in said survey; thence North 82°26'55" East 58.29 feet to a 1" iron pipe, as set in said survey; thence North 82°26'55" East 45.52 feet to a 1" iron pipe, as set in said survey; thence North 85°12'07" East 201.36 feet to a 1" iron pipe, as set in said survey; thence North 85°12'07" East 53.29 feet to a 1" iron pipe, as set pursuant to this agreement, and the true point of beginning of this description; thence South 01°09'11" West 143.32 feet, more or less, to a 1" iron pipe as set pursuant to this agreement, and being a point 47.05 feet horizontal to and westerly of the 1/2" iron pipe, and as shown in Book 3, Page 133 of Surveys, recorded in Skamania County, Washington; thence South 01°09'11" West 150 feet, more or less, to a 1" iron pipe, as set pursuant to this agreement; thence South 01°09'11" West 128.38 feet, more or less to a point at the centerline of the Washougal River, as shown in said survey; thence North 80°15'15" East 53.29 feet to the Southeast corner of the Hays Tract as recorded in Book 228, Page 272; thence North 01°09'11" East along said East line of Hays Tract 426.12 feet, more or less, to the North line of the Boundary Line Agreement, recorded in Book 145, Page 939, also as disclosed by Survey recorded in Book 3 of Surveys, Page 133; thence North 85°12'07" East 53.29 feet to the True Point of Beginning.

### PARCEL II

A tract of land in the Northwest Quarter of Section 34, Township 2 North, Range 5 East of the Willamette Meridian, in the County of Skamania, State of Washington, described as follows:

BEGINNING at a point on the West boundary line of said Section 34, where said boundary line intersects with the center of the channel of the Washougal River; thence easterly following the center of the channel of river to a point 880 feet East of the West boundary line of said Section 34, which last mentioned point is the place of beginning of the tract herein described; thence North parallel with the West boundary line said Section 34, a distance of 426.63 feet, more or less, to the North line of the Boundary Line Agreement recorded in Book 145, Page 939, also as disclosed by Survey recorded in Book 3 of Surveys, Page 133; and which said point is 800 feet East of the West boundary line of Section 34; thence in an Easterly direction along said North line 100.68 feet, more or less, to a point 900 feet East of the West Boundary Line of said Section 34; thence South parallel with the West boundary line of Section 34, a distance of 426.12 feet, more or less, to a point in the center of the Washougal River and which said point is 900 feet East of the West boundary of Section 34; thence Westerly following the center of the channel of said Washougal River 100 feet, more or less, to the point of beginning.

Also as shown by Survey recorded in Book 3 of Surveys, Page 133.