

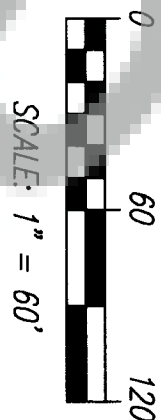
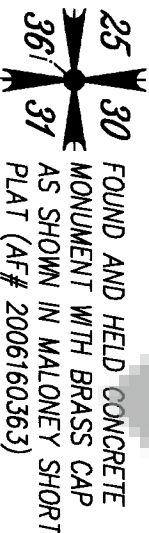
RECORD OF SURVEY

ADJUSTED LOT 3 & LOT 4 OF THE MALONEY SHORT PLAT (AF# 2006160363)
IN A PORTION OF GOVERNMENT LOT 2 (FRACTIONAL SW 1/4 OF THE NW 1/4) OF SECTION 31
T. 2 N, R. 5 E, W.M.
SKAMANIA COUNTY, WASHINGTON

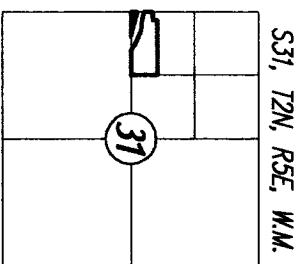
ROAD NOTES

ROAD NOTE 1:
RIGHT OF WAY AS DESCRIBED IN AF# 127320 AND AS SHOWN IN SKAMANIA COUNTY RIGHT OF WAY PLAN "WASHOUGAL RIVER ROAD, COUNTY ROAD NO. 11060", SHEET 2 OF 2, DATED 06/10/96, FILE NO. 2-31-AB8.84

ROAD NOTE 2:
RIGHT OF WAY AS DESCRIBED IN AF# 134202 AND AS SHOWN IN SKAMANIA COUNTY RIGHT OF WAY PLAN "WASHOUGAL RIVER ROAD IMPROVEMENT PROJECT"



R.O.S. 154
BK. 3, PG. 154



LEGEND

- SET 5/8" x 30" IRON ROD WITH YELLOW PLASTIC CAP STAMPED "PLS 32248"
- POSITION OF 2" IRON PIPE FILLED WITH CONCRETE IN CASE WITH COVER (UNLESS NOTED OTHERWISE) AS SHOWN IN AF# 2006160363
- POSITION OF MONUMENT AS SHOWN ON MALONEY SHORT PLAT AF# 2006160363. (SEE NARRATIVE)
- () RECORD DATA
- DOC.# DOCUMENT NUMBER
- AF# AUDITOR'S FILE NUMBER
- R.O.S. RECORD OF SURVEY

* BASIS OF BEARINGS

MALONEY SHORT PLAT - AF# 2006160363 (SEE NARRATIVE)

PROCEDURE

(SEE NARRATIVE)

SURVEYOR'S CERTIFICATE

THIS MAP CORRECTLY REPRESENTS A SURVEY MADE BY ME OR UNDER MY DIRECTION IN CONFORMANCE WITH THE REQUIREMENTS OF THE SURVEY RECORDING ACT, AT THE REQUEST OF SCOTT LITTLE IN JUNE, 2006



AUDITOR'S CERTIFICATE

FILED FOR RECORD THIS 8th DAY OF September, 2006
AT 3:41 P.M. UNDER AUDITOR'S FILE NUMBER 2006162932. AT
THE REQUEST OF MACKAY & SPOSITO, INC.

DEPUTY COUNTY AUDITOR

Mackay & Sposito, Inc.

ENGINEERS SURVEYORS PLANNERS
1325 SE TECH CENTER DRIVE, SUITE 140 VANCOUVER, WA 98663
(360) 695-3411 (503) 299-6726 PTLD FAX (360) 695-0833

CALC. BY: J.M.B. DRAWN BY: J.M.B. JOB NO.: 14203
CHECKED BY: N.J.B. DWG. NAME: 14203RS1.DWG. SHEET 1 OF 1

NARRATIVE

THE PURPOSE OF THIS SURVEY WAS TO CALCULATE AND MONUMENT A BOUNDARY LINE ADJUSTMENT BETWEEN LOT 3 AND LOT 4 OF THE MALONEY SHORT PLAT AS SHOWN HEREON. FIELD WORK CONSISTED OF RECOVERING AND VERIFYING SURVEY CONTROL POINTS DEVELOPED BY OUR FIRM IN CONJUNCTION WITH THE MALONEY SHORT PLAT (AF# 2006160363). IRON RODS WERE SET BY RADIAL STAKEOUT FROM THE SURVEY CONTROL POINTS USING A 3-SECOND TOTAL STATION INSTRUMENT WITH ELECTRONIC DATA COLLECTOR.

NOTE: MACKAY & SPOSITO, INC. MAKES NO WARRANTIES AS TO MATTERS OF UNWRITTEN TITLE SUCH AS ACQUISICENCE, ESTOPPEL, ADVERSE POSSESSION, ETC.

