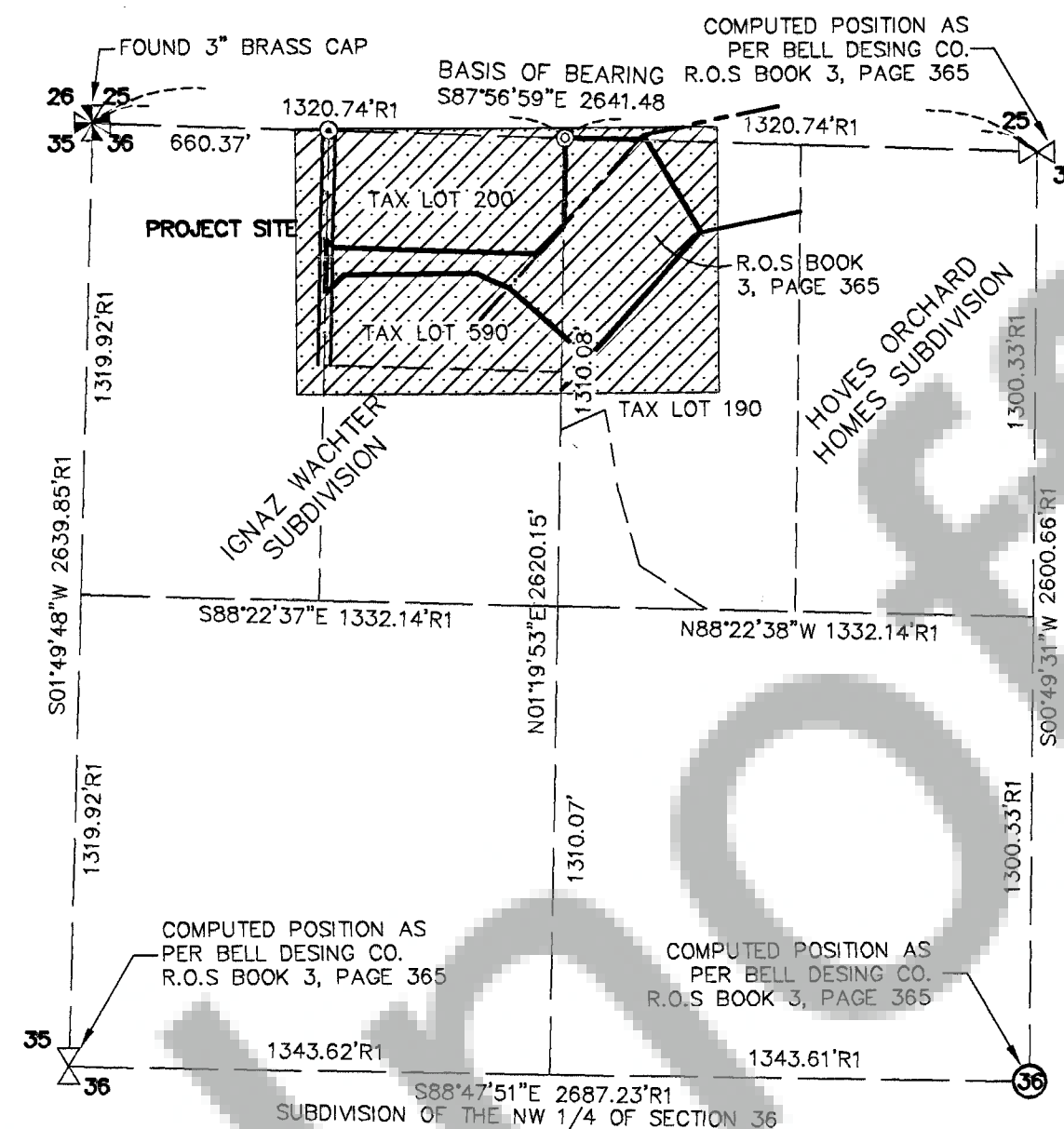


RECORD OF SURVEY

SURVEY LOCATED IN
W 1/2 OF THE NE 1/4 OF THE NW 1/4, SECTION 36., T.3N., R.7E., W.M.
AND LOTS 8 AND 9 OF THE IGNAZ WACHTER SUBDIVISION
SKAMANIA COUNTY, STATE OF WASHINGTON



NORTHWEST QUARTER SUBDIVISION BREAKDOWN OF SECTION 36

SCALE 1" = 500'

500' 0' 500' 1000'

SCALE - FEET
1" = 500'

BASIS OF BEARINGS

SURVEY BY BELL DESIGN, BOOK 3 OF SURVEYS
PAGE 365.

NARRATIVE

THE PURPOSE OF THIS SURVEY IS TO LOCATE THE BOUNDARY OF THAT CERTAIN TRACT DESCRIBED BY QUIT CLAIM FROM UNITED STATES OF AMERICA DEPARTMENT OF ENERGY, BONNEVILLE POWER ADMINISTRATION, (BONNEVILLE) TO PUBLIC UTILITY DISTRICT NO. 1 OF SKAMANIA COUNTY, RECORDED IN AUDITORS FILE NO. 2006161406 SKAMANIA COUNTY. A FOUND 3" BRASS CAP LOCATED AT THE NORTHWEST CORNER OF SECTION 36 AND A 5/8" IRON ROD LOCATED AT THE NORTHEAST CORNER OF THE NORTHWEST 1/4 OF THE NORTHWEST 1/4 OF THE NORTHWEST 1/4 OF SECTION 36 WAS USED FOR THE BASIS OF BEARING FOR THIS SURVEY. THE PARCELS DESCRIBED IN AUDITORS FILE NO. 2006161406 WAS THEN LAID OUT ACCORDING TO DEED.

REFERENCED DEEDS

QUIT CLAIM AND BILL OF SALE, AUDITORS FILE NO. 2006161406

REFERENCED SURVEYS

SURVEY BY BELL DESIGN, BOOK 3 OF SURVEYS PAGE 365.
SURVEY BY OLSON ENGINEERING CO., BOOK 1 OF SURVEYS, PAGE 89

PROCEDURE

A FIELD TRAVERSE WAS PERFORMED USING A TOPCON 800 TOTAL STATION AND A RANGER DATA COLLECTOR. NO ADJUSTMENT MADE, MEETS MINIMUM STANDARDS AS DESIGNATED IN WAC 332-130-090

AUDITOR'S CERTIFICATE:

FILED FOR RECORD THIS 1st DAY OF September, 2006
AT THE REQUEST OF ANTHONY C. KLEIN, REGISTERED
LAND SURVEYOR, NO. 22098 AF 2006162903
9/17/06
DEPUTY AUDITOR DATE

SURVEYOR'S CERTIFICATE:


THIS MAP CORRECTLY REPRESENTS A SURVEY MADE BY ME IN CONFORMANCE WITH THE REQUIREMENTS OF THE SURVEY RECORDING ACT AT THE REQUEST OF SKAMANIA COUNTY P.U.D. DATE, 2006.

ANTHONY C. KLEIN DATE 8-28-2006
REGISTERED PROFESSIONAL LAND SURVEY #22098

LEGEND

- SET 5/8" X 30" REBAR W/ YELLOW PLASTIC CAP (KLEIN & ASSOCIATES WA 22098)
- ⊗ FOUND 5/8" X 30" IRON ROD (BELL DESIGN)
- ⊙ FOUND 1/2" IRON ROD
- ⊙ FOUND 5/8" IRON ROD
- R1 SURVEY BY BELL DESIGN, BOOK 3 OF SURVEYS PAGE 365.
- R.O.S RECORD OF SURVEY
- R/W RIGHT-OF-WAY
- B.P.A. BONNEVILLE POWER ADMINISTRATION
- A.F.N. AUDITORS FILE NUMBER

NOTE:
ALL BEARINGS, DISTANCES, AND CURVE DATA SHOWN ARE FOUND OR SET, UNLESS OTHERWISE NOTED.



Expires 7-17-07

Klein & Associates, Inc.
LAND SURVEYING
1412 13th Street Suite 200
Hood River, Oregon 97031
Tel: (541)386-3322

SURVEY PERFORMED FOR:
SKAMANIA COUNTY
DATE: AUGUST 2006
PROJECT: 06-05-13C
FILE: 060513C.DWG
DRAFT: GDH

OWNER
PUBLIC UTILITY DISTRICT NO. 1
SKAMANIA COUNTY

KLEIN & ASSOCIATES, MAKES NO WARRANTY AS TO MATTERS OF UNWRITTEN TITLE, ADVERSE POSSESSION, ESTOPPEL, ACQUIESCENCE.

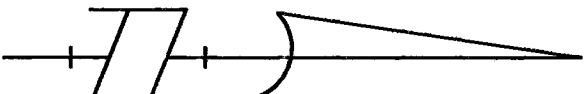
SHEET 1 OF 2
WILLAMETTE MERIDIAN
SKAMANIA COUNTY, WASHINGTON

1/4	SEC	T.	R.
<input checked="" type="checkbox"/>	36	3N.	7E.
<input type="checkbox"/>			
<input type="checkbox"/>			

RECORD OF SURVEY

SURVEY LOCATED IN

W 1/2 OF THE NE 1/4 OF THE NW 1/4, SECTION 36., T.3N., R.7E., W.M.
AND LOTS 8 AND 9 OF THE IGNAZ WACHTER SUBDIVISION
SKAMANIA COUNTY, STATE OF WASHINGTON



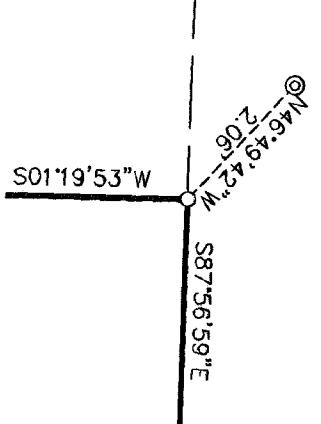
BASIS OF BEARINGS

SURVEY BY BELL DESIGN, BOOK 3 OF SURVEYS
PAGE 365.


LEGEND

- SET 5/8" X 30" REBAR W/ YELLOW PLASTIC CAP (KLEIN & ASSOCIATES WA 22098)
- ⊗ FOUND 5/8" X 30" IRON ROD (BELL DESIGN)
- ⊙ FOUND 1/2" IRON ROD
- ⊙ FOUND 5/8" IRON ROD
- R1 SURVEY BY BELL DESIGN, BOOK 3 OF SURVEYS PAGE 365.
- R.O.S RECORD OF SURVEY
- R/W RIGHT-OF-WAY
- B.P.A. BONNEVILLE POWER ADMINISTRATION
- A.F.N. AUDITORS FILE NUMBER

NOTE:
ALL BEARINGS, DISTANCES, AND CURVE DATA SHOWN
ARE FOUND OR SET, UNLESS OTHERWISE NOTED.



DETAIL
NOT TO SCALE



Expires 7-17-07

Klein & Associates, Inc.
LAND SURVEYING
1412 13th Street Suite 200
Hood River, Oregon 97031
Tel: (541)386-3322

SHEET 2 OF 2
WILLAMETTE MERIDIAN
SKAMANIA COUNTY, WASHINGTON

CURVE TABLE					
CURVE	RADIUS	ARC LENGTH	CHORD LENGTH	CHORD BEARING	DELTA ANGLE
C1	100.00'	33.59'	33.43'	N 62°23'52" W	191°4'49"
C2	100.00'	43.55'	43.20'	N 65°39'46" W	22°57'04"

OWNER
PUBLIC UTILITY DISTRICT NO. 1
SKAMANIA COUNTY

SURVEY PERFORMED FOR:
SKAMANIA COUNTY
DATE: AUGUST 2006
PROJECT: 06-05-13C
FILE: 060513C.DWG
DRAFT: GDH

KLEIN & ASSOCIATES, MAKES NO WARRANTY AS TO MATTERS OF
UNWRITTEN TITLE, ADVERSE POSSESSION, ESTOPPEL, ACQUISITION.