
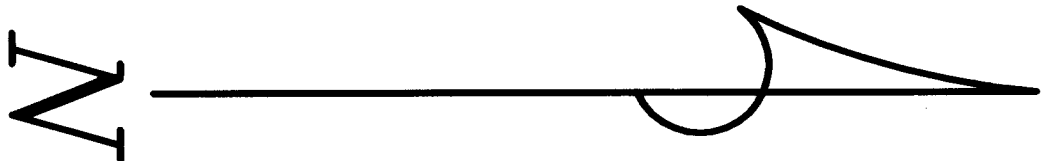


SURVEY in NE1/4SE1/4 Sec. 36, T3N, R7E, W.M.
in the City of Stevenson

TRAVERSE STATEMENT: Direct ties to found monuments and nearby control from Reference 1 for the parcel shown were made with a Topcon 3" total station [calibrated in April, 2006] plus related measuring equipment, all of which met State standards of WAC 332-130 at the time of this survey.

SURVEY NARRATIVE: Field work was conducted during the period of August 2-3, 2006, the purpose of which was to mark the Eastern line of the parcel shown.

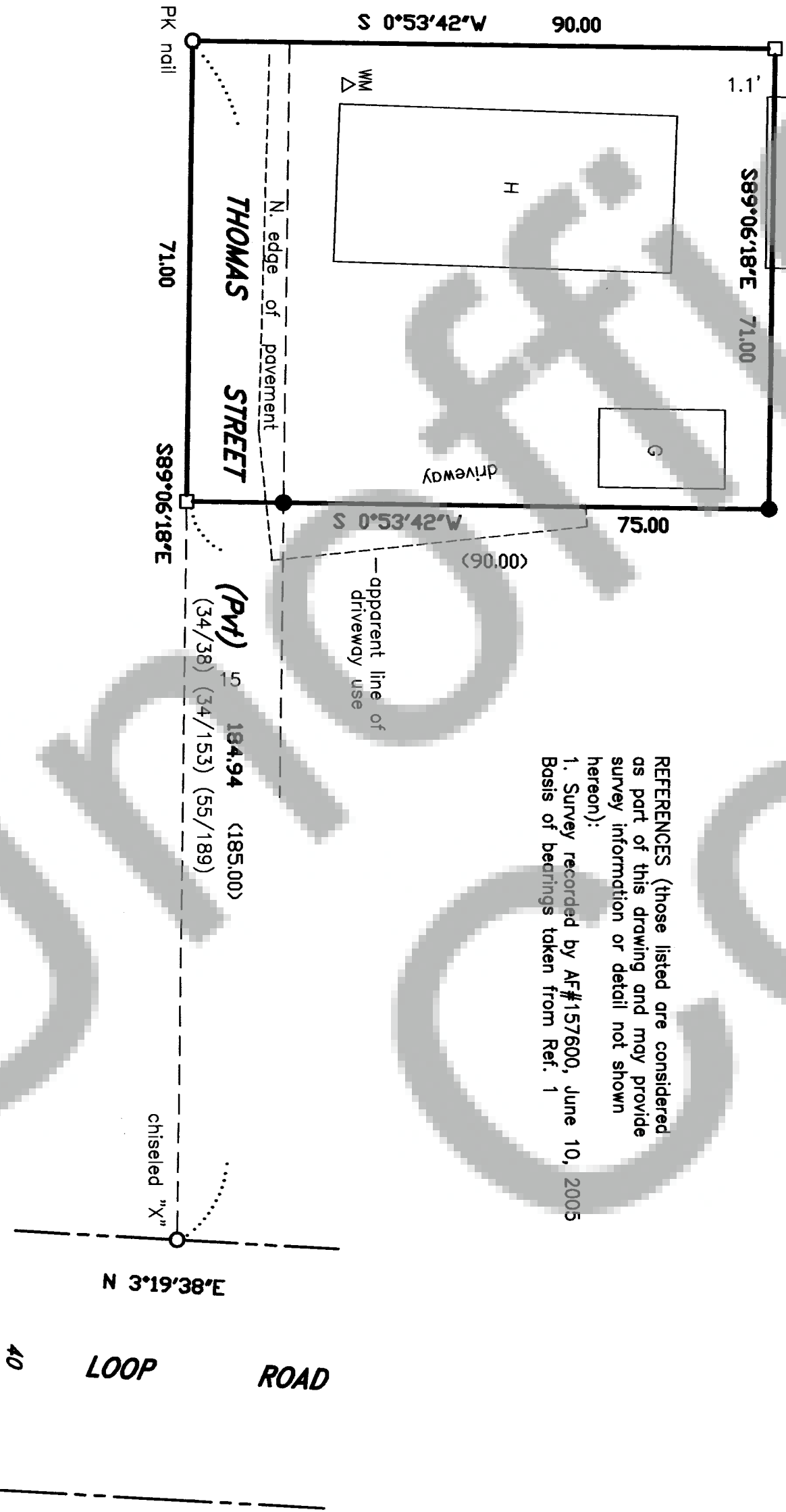
REFERENCES (those listed are considered as part of this drawing and may provide survey information or detail not shown hereon):
1. Survey recorded by AF#157600, June 10, 2005
Basis of bearings taken from Ref. 1



LEGEND

- Set 5/8"x30" iron rod w/1" red plastic cap or as noted
- Calculated for dimensions
- Monument of record
- () Call of record
- (34/38) Deed Reference, Bk/Pg
- ΔWM Water meter

Trantow Surveying makes no warranty as to matters of unwritten title; environmental concerns; the accuracy or position of features shown without dimension.




TRANTOW SURVEYING, INC.
412 W. Jefferson-P08 287
Bingen, WA 98605-0287
Ph 509/493-5111 Fx 509/493-4309
Member of Land Surveyor's Assoc. of Washington

SURVEY FOR

LORRAINE NIEDERT

SKAMANIA CO., WASHINGTON

#2512 Copyright 2006 KW



SURVEYOR'S CERTIFICATE

This map correctly represents a survey made by me or under my direction in conformance with the requirements of the Survey Recording Act at the request of Lorraine Niedert in May, 2006.

Terry N. Trantow 8/6/06
Date

AUDITOR'S CERTIFICATE

Filed for record this 10th day of August, 2006 at 10:22 AM
recorded by AF# 2006162592 in Surveys at the
request of Trantow Surveying.

Michael Garrison by Deputy
County Auditor