

RECORD OF SURVEY
LOT 3 OF THE JOHN OLSON SHORT PLAT
NE1/4 OF THE SE1/4 OF
SEC. 20, T.3N., R.10E., W.M.

LEGAL DESCRIPTION

LOT 3 OF THE JOHN OLSON
SHORT PLAT.

REFERENCES

1. PLAT OF UNDERWOOD CREST ADDITION, AFN 75844
2. JOHN OLSON SHORT PLAT, AFN 88185
3. OLSON SURVEYS, AFN 85804
4. OLSON SURVEYS, AFN 88653

AUDITOR'S CERTIFICATE


Filed for record this 15th day of JUNE, 2006
at 11:34 AM in Book 12066161951 of Surveys at page 12066161951
at the request of Bell Design Co.

Witnessed and signed by Eric Hauge Date 6/13/06
County Auditor

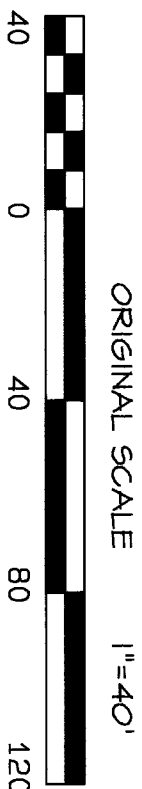
SURVEYOR'S CERTIFICATE

This map correctly represents a survey made by me or
under my direction in conformance with the current
requirements of the Survey Recording Act at the
request of Eric Hauge.

Austin R. Bell Date 6-13-06
Austin R. Bell, PLS 41954



BASIS OF BEARING
N00°10'16"E EAST LINE OF
LOT 4 JOHN OLSON S.P.

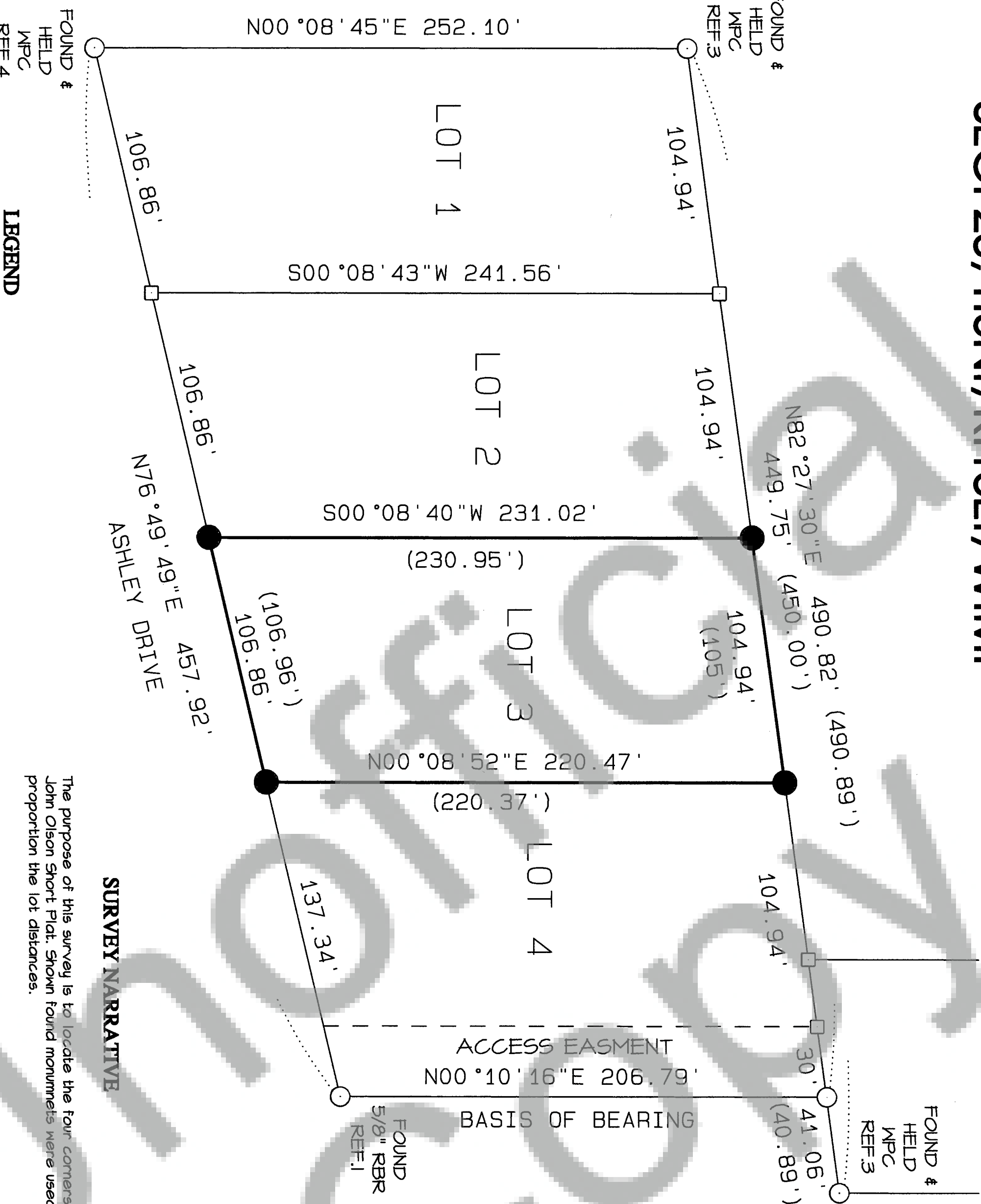


SURVEY NARRATIVE

The purpose of this survey is to locate the four corners of lot 3 of the
John Olson Short Plat. Shown found monuments were used to
proportion the lot distances.

TRAVERSE & ACCURACY STATEMENT

A CLOSED TRAVERSE AROUND THE THE PARCEL SHOWN WAS MADE
WITH A FIVE-SECOND TOTAL STATION AND RELATED MEASURING EQUIPMENT,
OF WHICH MEET STATE STANDARDS (NAC 332-130-040-100) AT THE TIME OF
THIS SURVEY.



LEGEND

- MARKER FOUND AS NOTED
- CALCULATED CORNER;
NOT SET OR FOUND.
- () PLAT OR DEED CALL
- SET RED PLASTIC CAP ON 5/8" REBAR

Bell Design Co. makes no warranty as to matters of
unwritten title such as adverse possession, prescriptive
rights, easements, estoppel, acquiescence, etc., or
to environmental concerns such as hazardous waste,
pollution, wet land delineation, riparian changes,
flood zones, etc.



DATE	DESCRIPTION	BY
5/05	DRAFT	ARB
5/05	EDIT	ARB

RECORD OF SURVEY
FOR ERIC HAUGE
SKAMANIA COUNTY, WASHINGTON

SHEET: 1 OF 1
PROJECT: 06B080
DATE: Jun 2006