

Return Address:

TIM HENDERSON
P.O. Box 704
WHITE SALMON, WASH. 98672

NOTICE OF LOCATION OF PLACER CLAIM

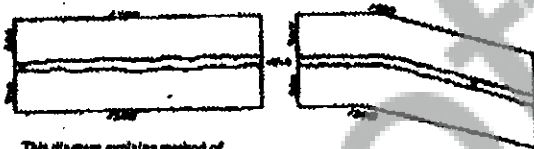
Indexing information required by the Washington State Auditor's/Recorder's Office, (RCW 59.50 and RCW 66.04) 1/05: (please print last name first)

Reference # (if applicable): _____

Owner: (1) TIM HENDERSON (2) BILL WELLS Addl. on pg _____

Addl. on page _____ Legal Description (abbreviated): S/W SE/NE 8N-7E SEC 7

Addl. legal is on page _____ Assessor's Property Tax Parcel /Account # 1880



This diagram explains method of description of claim.

State of WASHINGTON
County of SKAMANIA
(for Recording Precinct)
Mining District _____

NOTICE IS HEREBY GIVEN That the undersigned who is/are (he declared 15 intention to become) citizen 15 of the United States, he 5 discovered and he 5 located and claimed and do 5 hereby locate 1320 linear feet in length, and 660 feet in width on the SE/NE 1/4 NE/NE 1/4 QUARTZ CREEK Lode, vein ledge or deposit (or placer ground), situated in the above State, County (or Recording Precinct) and Mining District, and further described as follows: Commencing at a post marked No 1 at the Discovery shaft (cut or tunnel), from thence 1320 feet in a NORTH EAST direction to an end post marked No 2, thence 660 feet in a SOUTH EAST direction to a corner post marked No 3, thence 1320 feet in a SOUTH WEST direction to a corner post marked No 4, thence 660 feet in a NORTH WEST direction to a corner post marked No 5, thence _____ feet in a _____ direction to a corner post marked No 6, thence _____ feet in a _____ direction to said end post no 2; hereby locating and intending to claim 1320 feet in a NORTH EAST direction from the discovery to the 660 end line, and 1320 feet in the opposite direction from discovery to the 660 end line and _____ feet on each side of the middle of said lode or ledge, for the purpose of mining the same and claiming all surface rights, privileges, and minerals, with all dips, spurs, angles and variations, and other rights granted by existing laws and customs.



This claim is further described by reference to natural objects or permanent monuments, as follows:

This notice is placed at Discovery on post No 1; posts are place at each corner, and the name of this lode, and date of location, are placed on all posts.

Located the 3 day of JUNE, 06.

TIM HENDERSON

BILL WELLS

Locators.

WITNESSES:


STATE OF WASHINGTON

§§. (INDIVIDUAL ACKNOWLEDGEMENT)

County of _____

I, Tim Henderson do solemnly swear that I am a citizen of the United States of America (or have declared my intention to become such) and that I am acquainted with the mining ground described in the notice of location, and herein called the QUARTZ CREEK LODE Disse Mining Claim; that the ground and claim herein described, or any part thereof, has not, to the best of my knowledge and belief, been located according to the laws of the United States and this State, or if so located, that the same has been abandoned or forfeited by reason of failure of such former locators to comply in respect thereto with the requirements of said laws; and that I have performed the equivalent of at least \$100.00 in labor on such claim and have complied with all applicable laws of this State pertaining to this claim.

Signed and sworn to before me on the 14th day of June, 2006



Print Name Rashad Hegewald

Notary Public in and for the State of Washington

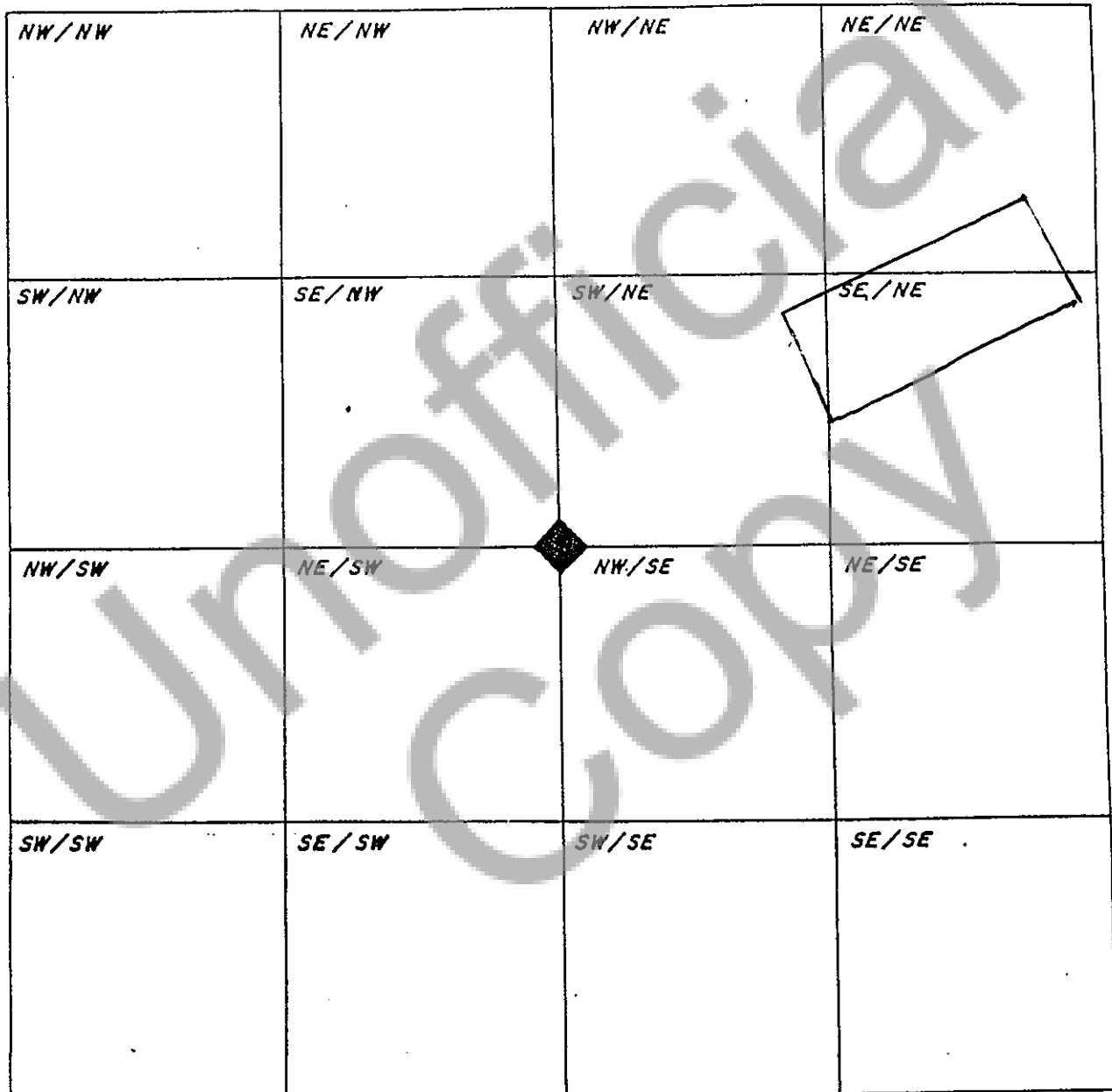
My appointment expires: 2-28-10

Signature of Claimant Tim Henderson date 6-3-06

MAP of Mining Claim(s)

Township 8N Range 7E Section 7 State of WASHINGTON

NW/NW	NE/NW	NW/NE	NE/NE
SW/NW	SE/NW	SW/NE	SE/NE
NW/SW	NE/SW	NW/SE	NE/SE
SW/SW	SE/SW	SW/SE	SE/SE



When drawing your claim(s) use an ordinary ruler. 1/8th of an inch would be 100 feet so a full size lode (600' x 1500') would be 3/4" by 1 7/8". A full size placer (1320' x 660') would be 1 5/8" by 13/16".