

AFTER RECORDING MAIL TO:

Name Marble Creek LLC
Address 11100 NE HWY 99
City, State, Zip Vancouver WA. 98686
Filed for Record at Request of:

07-05-26-0-0-0700-00

QUIT CLAIM DEED

THE GRANTOR(S) Marble Creek LLC.

for and in consideration of Mere change in Identity
conveys and quit claims to Dave Creagan

the following described real estate, situated in the County of COWLITZ, state of Washington, together with all after acquired title of the grantor(s) therein:

See Attached

Assessor's Property Tax Parcel/Account Number:

07-05-26-0-0-700-00

Gary H. Martin, Skamania County Assessor

Date 4-24-06 Parcel # 07-05-26-0-0-0700-00

Dated: 4-21-06

[Signature]
Bro. Thomas

[Signature]

STATE OF Washington)
COUNTY OF Clark)-ss


I certify that I know or have satisfactory evidence that (is/are) the person(s) who appeared before me, and said person(s) acknowledged that (he/she/they) signed this instrument and acknowledged it to be (his/her/their) free and voluntary act for the uses and purposes mentioned in this instrument.

Dated: 4/21/06

[Signature]

Notary Public in and for the state of Washington

My appointment expires: 2/19/07



REAL ESTATE EXCISE TAX

25883

APR 24 2006

PAID exempt
[Signature]
SKAMANIA COUNTY TREASURER

Exhibit 'A'

PARCEL II

A tract of land in a portion of Government Lot 1 located in the Northwest quarter of Section 26, Township 7 North, Range 5 East, of the Willamette Meridian, in the County of Skamania, State of Washington, and the Southeast quarter of the Southwest quarter of Section 23, Township 7 North, Range 5 East, of the Willamette Meridian, in the County of Skamania, State of Washington, described as follows:

Beginning at the Northeast corner of the Northwest quarter of said Section 26; thence South 00°21'04" West, along the east line of said Northwest quarter of Section 26, for a distance of 1194.80 feet to the meander line as shown in the "Gustin" survey recorded under Auditor's File No. 2004152177, records of Skamania County, Washington; thence along said meander line North 71°08'28" West, for a distance of 574.78 feet; thence leaving said meander line North 31°17'42" East, for a distance of 628.55 feet; thence North 47°30'08" West, for a distance of 151.98 feet; thence North 35°52'30" West, for a distance of 202.15 feet; thence North 30°40'48" West, for a distance of 197.34 feet; thence North 16°30'41" West, for a distance of 55.58 feet; Thence North 01°35'49" West, for a distance of 1.67 feet to a point on the North line of said Northwest quarter of Section 26; thence North 88°04'15" West, along said North line of the Northwest quarter of Section 26 for a distance of 723.33 feet to the Southwest corner of the Southeast quarter of the Southwest quarter of said Section 23; Thence North 01°31'49" East, along the west line of said Southeast quarter of the Southwest quarter of said Section 23 for a distance of 635.92 feet; thence South 88°11'11" East, for a distance of 1296.88 feet to a point on the East line of said Southwest quarter of Section 23; thence South 01°39'24" West, along the east line of said Southwest quarter of Section 23, for a distance of 656.53 feet to the POINT OF BEGINNING.

Basis of bearings: The East line of the Southwest quarter of said Section 23, Township 7 North, Range 5 East, Skamania County Washington as shown on "DIAMOND CREEK COVE SHOT PLAT" recorded under Book 3 of Short Plats, at Page 432, records of Skamania County, Washington.

700
~~600~~


DOC # 2006161296
Page 2 of 3

STATE OF Washington)
County of Clark) :SS

On this day personally appeared before me Gerald Sauer to me known to be the individual described in and who executed the within and foregoing instrument, and acknowledged that he/she/they signed the same as her/his/their free and voluntary act and deed, for the uses and purposes therein mentioned.

GIVEN under my hand and official seal this 21st day of April, 2006.

Tanya M Antell
Notary Public in and for the State of Washington
Residing at Vancouver WA 98682
My appointment expires: 2/19/07




STATE OF Washington)
County of Clark) :SS

On this day personally appeared before me Brad Thomas to me known to be the individual described in and who executed the within and foregoing instrument, and acknowledged that he/she/they signed the same as her/his/their free and voluntary act and deed, for the uses and purposes therein mentioned.

GIVEN under my hand and official seal this 21st day of April, 2006.

Tanya M Antell
Notary Public in and for the State of Washington
Residing at Vancouver WA 98682
My appointment expires: 2/19/07



STATE OF _____)
County of _____) :SS

On this day personally appeared before me _____ to me known to be the individual described in and who executed the within and foregoing instrument, and acknowledged that he/she/they signed the same as her/his/their free and voluntary act and deed, for the uses and purposes therein mentioned.

GIVEN under my hand and official seal this _____ day of _____.

Notary Public in and for the State of Washington
Residing at _____
My appointment expires: _____