

AFTER RECORDING MAIL TO:

Name Marble Creek LLC.
Address
City, State, Zip 1100 NE HWY 99
Vancouver, WA
Filed for Record at Request of:

07-05-26-0-0-0800-00

QUIT CLAIM DEED

THE GRANTOR(S) Marble Creek LLC
for and in consideration of Mere change in Identity
conveys and quit claims to Gerald Saver

the following described real estate, situated in the County of COWLITZ, state of Washington, together with all after acquired title of the grantor(s) therein:

See Attached.

Assessor's Property Tax Parcel/Account Number: Gary H. Martin, Skamania County Assessor
Date 4-24-06 Parcel # 07-05-26-0-0-0800-00

07-05-26-0-0-800-00

Dated: 4-21-06


R. Brast Thomas

[Signature] MEMBER

STATE OF Washington)
COUNTY OF Cowlitz) ss

I certify that I know or have satisfactory evidence that (is/are) the person(s) who appeared before me, and said person(s) acknowledged that (he/she/they) signed this instrument and acknowledged it to be (his/her/their) free and voluntary act for the uses and purposes mentioned in this instrument.

Dated: 4/21/06 Tanya M Antell



Notary Public in and for the state of Washington
My appointment expires: 2/19/07

REAL ESTATE EXCISE TAX

25882

APR 24 2006

PAID except
Vicki Chlanda
SKAMANIA COUNTY TREASURER

PARCEL III

"Exhibit A"

A tract of land in a portion of the Southeast quarter of the Southwest quarter of Section 23, Township 7 North, Range 5 East, of the Willamette Meridian, in the County of Skamania, State of Washington, described as follows:

Beginning at the Southeast corner of the Southwest quarter of said Section 23; thence North $01^{\circ}39'24''$ East, along the east line of the Southeast quarter of the Southwest quarter of said Section 23, for a distance of 656.53 feet to the TRUE POINT OF BEGINNING; thence North $88^{\circ}11'11''$ West for a distance of 1296.88 feet to the point on the West Line of said Southeast quarter of the Southwest quarter of Section 23; thence North $01^{\circ}31'49''$ East, along said West line of the Southeast quarter of the Southwest quarter of said Section 23, for a distance of 670.11 feet to the Northwest corner of said Southeast quarter of the Southwest quarter of Section 23; thence South $88^{\circ}18'07''$ East for a distance of 1298.36 feet to Northeast corner of said Southeast quarter of the Southwest quarter of Section 23; thence South $01^{\circ}39'24''$ West for a distance of 672.72 feet to the TRUE POINT OF BEGINNING.


Basis of bearings: The East line of the Southwest quarter of said Section 23, Township 7 North, Range 5 East, Skamania County Washington as shown on "DIAMOND CREEK COVE SHOT PLAT" recorded under Book 3 of Short Plats, at Page 432, records of Skamania County, Washington.

800

STATE OF Washington)
County of Clark) :SS

On this day personally appeared before me Gerald Sauer to me known to be the individual described in and who executed the within and foregoing instrument, and acknowledged that he/she/they signed the same as her/his/their free and voluntary act and deed, for the uses and purposes therein mentioned.
GIVEN under my hand and official seal this 21st day of April, 2006.


Tanya M. Antell
Notary Public in and for the State of Washington
Residing at Canover, WA
My appointment expires: 2/19/07



STATE OF Washington)
County of Clark) :SS

On this day personally appeared before me Brad Thomas to me known to be the individual described in and who executed the within and foregoing instrument, and acknowledged that he/she/they signed the same as her/his/their free and voluntary act and deed, for the uses and purposes therein mentioned.
GIVEN under my hand and official seal this 21st day of April, 2006.

Tanya M. Antell
Notary Public in and for the State of Washington
Residing at Canover, WA
My appointment expires: 2/19/07



STATE OF _____)
County of _____) :SS

On this day personally appeared before me _____ to me known to be the individual described in and who executed the within and foregoing instrument, and acknowledged that he/she/they signed the same as her/his/their free and voluntary act and deed, for the uses and purposes therein mentioned.
GIVEN under my hand and official seal this _____ day of _____, _____.

Notary Public in and for the State of Washington
Residing at _____
My appointment expires: _____