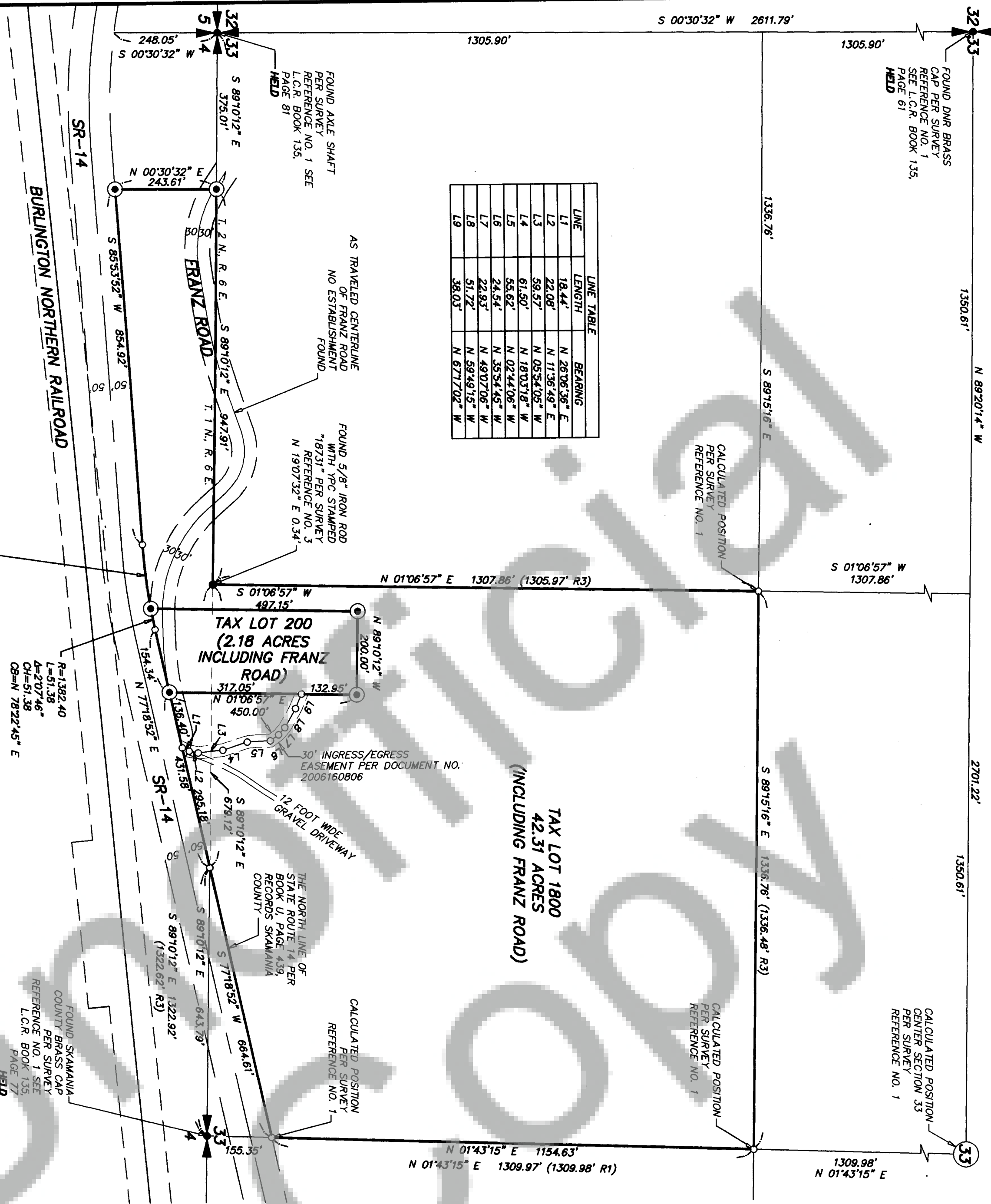


NARRATIVE:
THE PURPOSE OF THIS SURVEY IS TO MONUMENT A BOUNDARY LINE ADJUSTMENT OF TAX LOT 1800, DESCRIBED IN DEED BOOK 123, PAGE 487 AND DOCUMENT NO. 2006160805 AND TAX LOT 200 AS DESCRIBED IN DEED BOOK 107, PAGE 309 AND DOCUMENT NO. 2006160806, RECORDS OF SKAMANIA COUNTY, WASHINGTON.

LINE	LENGTH	BEARING
L1	18.44'	N 26°06'36" E
L2	22.08'	N 11°36'48" E
L3	59.37'	N 05°54'05" E
L4	61.50'	N 18°03'18" W
L5	55.62'	N 02°44'06" W
L6	24.54'	N 35°44'45" W
L7	22.83'	N 49°07'08" W
L8	51.72'	N 59°49'15" W
L9	38.03'	N 67°17'02" W




SURVEY
OF A PORTION OF THE
SE 1/4 OF THE SW 1/4
SECTION 33
T. 2 N., R. 6 E., W.M.
AND A PORTION OF THE
NW AND THE NE 1/4 OF
THE NW 1/4
SECTION 4
T. 1 N., R. 6 E., W. M.
SKAMANIA COUNTY, WASHINGTON

- LEGEND:**
- INDICATES CALCULATED POSITION
 - INDICATES MONUMENT FOUND AS NOTED
 - ⊙ INDICATES 1/2" x 24" IRON ROD WITH (RENTON 37535) CAP SET
 - YPC YELLOW PLASTIC CAP
 - DNR DEPARTMENT OF NATURAL RESOURCES
 - () INDICATES RECORD DISTANCE

- SURVEY REFERENCE:**
- 1) GLAESER SURVEY BOOK 3, PAGE 143
 - 2) ROAD BOOK U, PAGE 439,
 - 3) GAYLORD SURVEY, BOOK 2, PAGE 237

BASIS OF BEARING: S 89°10'12" E ALONG THE SOUTH LINE OF THE SW QUARTER SECTION 33 BETWEEN FOUND MONUMENTS AS SHOWN ON THIS DRAWING




MINISTER AND GLAESER SURVEYING, INC. MAKES NO WARRANTIES AS TO MATTERS OF UNWRITTEN TITLE SUCH AS ADVERSE POSSESSION, ACQUESCENCE, ESTOPPLE, ETC.
A FIELD TRAVERSE WAS PERFORMED USING A ONE SECOND TOTAL STATION. THE FIELD TRAVERSE MET THE MINIMUM STANDARDS FOR SURVEYS AS DESIGNATED IN MAC 332-130-090. ALL CORNERS NOTED AS FOUND WERE VISITED IN JANUARY 2006

DEED REFERENCE:
GRANTOR: EAGLE RIDGE DEVELOPMENT CORPORATION
GRANTEE: DAVID R. KUHN AND TAMARA M. KUHN
BOOK 123, PAGE 487

DEED REFERENCE:
GRANTOR: RICHARD W. MITTS, EXECUTOR OF THE ESTATE OF ELS ARTHUR SMULTER
GRANTEE: JAMES CROY AND LINDA CROY
DEED BOOK 107, PAGE 309

DEED REFERENCE:
GRANTOR: DAVID R. AND TAMARA M. KUHN
GRANTEE: JAMES AND LINDA CROY
DOCUMENT NO. 2006160806

DEED REFERENCE:
GRANTOR: JAMES CROY AND LINDA CROY
GRANTEE: DAVID R. KUHN AND TAMARA M. KUHN
DOCUMENT NO. 2006160805



AUDITOR'S CERTIFICATE
FILED FOR RECORD THIS 4th DAY OF April 2006 AT 9:11 A.M. AS AUDITOR'S FILE # 2006161074
AT THE REQUEST OF MINISTER AND GLAESER SURVEYING, INC.
Michael J. Hensley
SKAMANIA COUNTY AUDITOR

SURVEYOR'S CERTIFICATE
THIS MAP CORRECTLY REPRESENTS A SURVEY MADE BY ME OR UNDER MY DIRECTION IN CONFORMANCE WITH THE REQUIREMENTS OF THE SURVEY RECORDING ACT AT THE REQUEST OF DAVID KUHN IN MARCH 2006.
Daniel A. Renton
DANIEL A. RENTON, PROFESSIONAL LAND SURVEYOR, LS #37535

SCALE: 1"=200'
JOB NO. 05-359
DATE: 03-28-06
CALC BY: DAR
DRAWN BY: GLE
CHECKED BY: —
SHEET 1 OF 1

MINISTER-GLAESER SURVEYING INC.
2200 E. EVERGREEN BLVD.
VANCOUVER, WA 98661
(360) 694-3313

