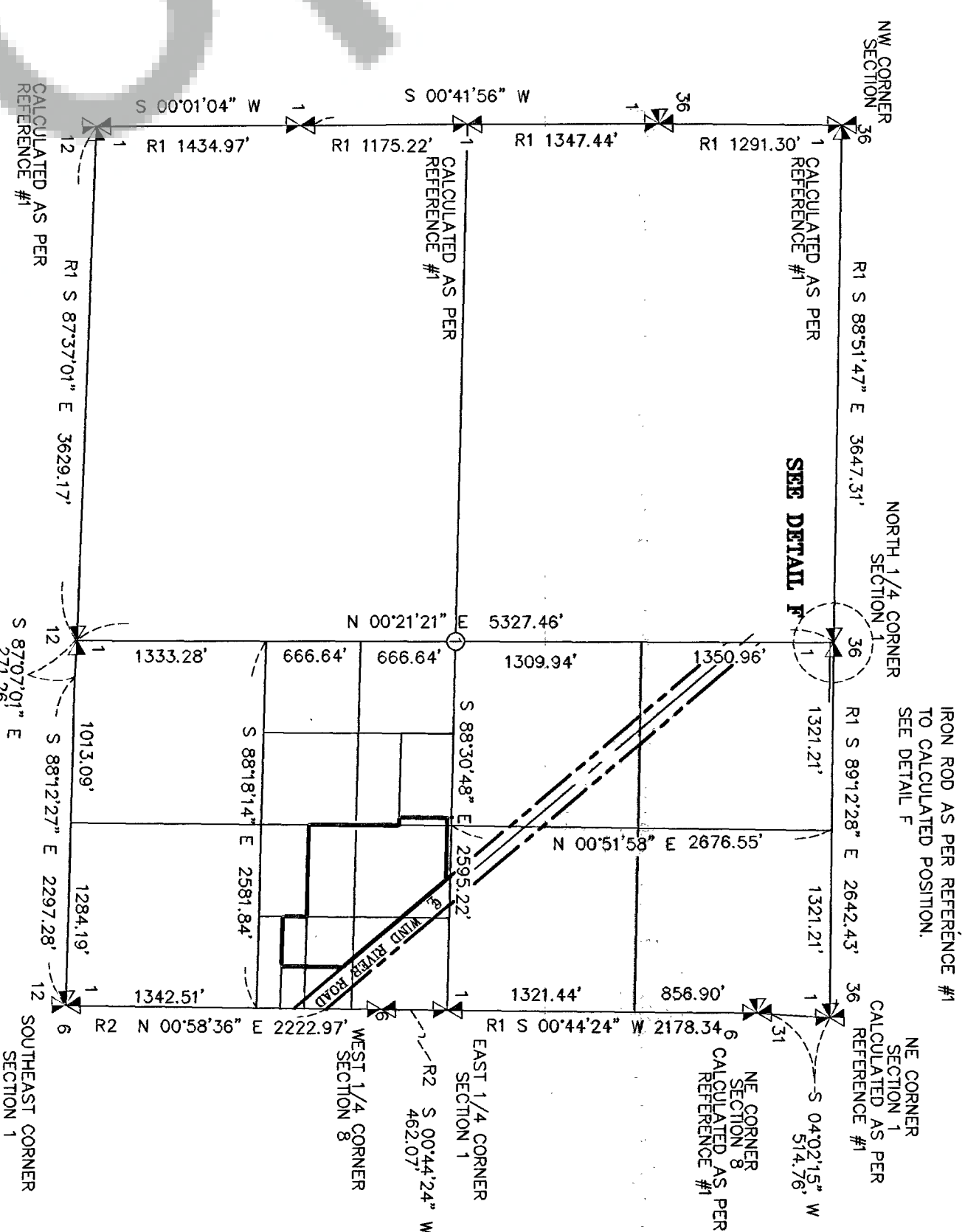
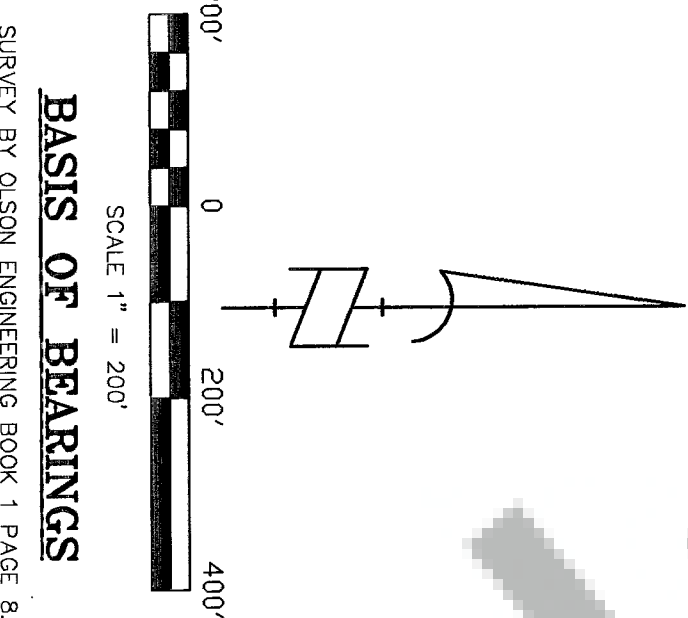
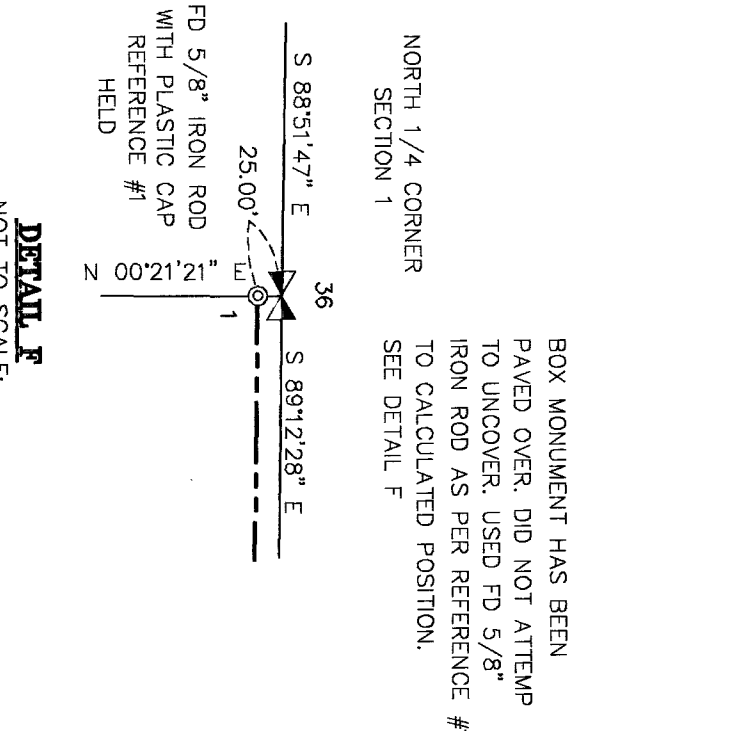
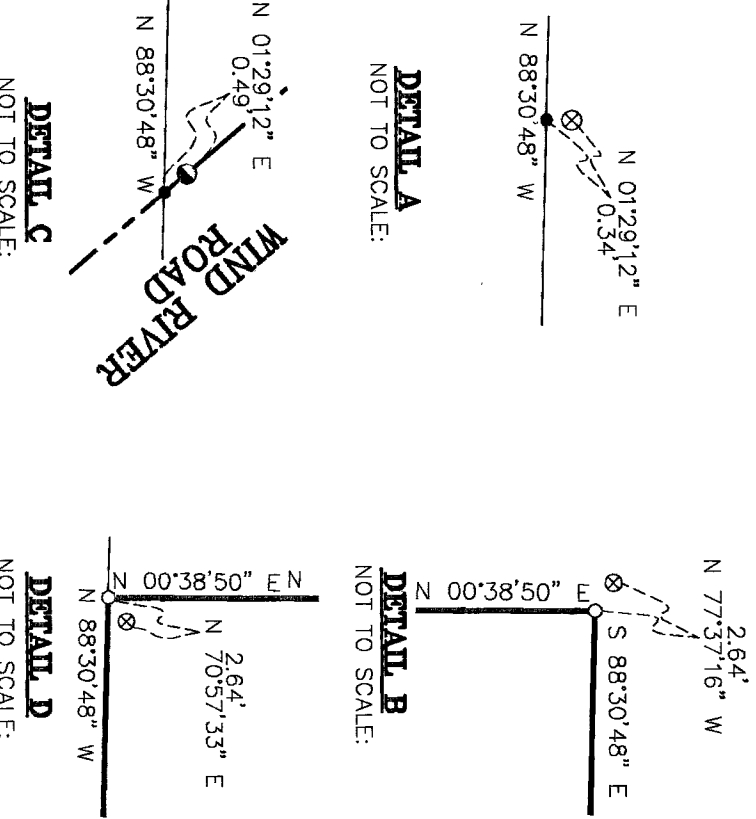
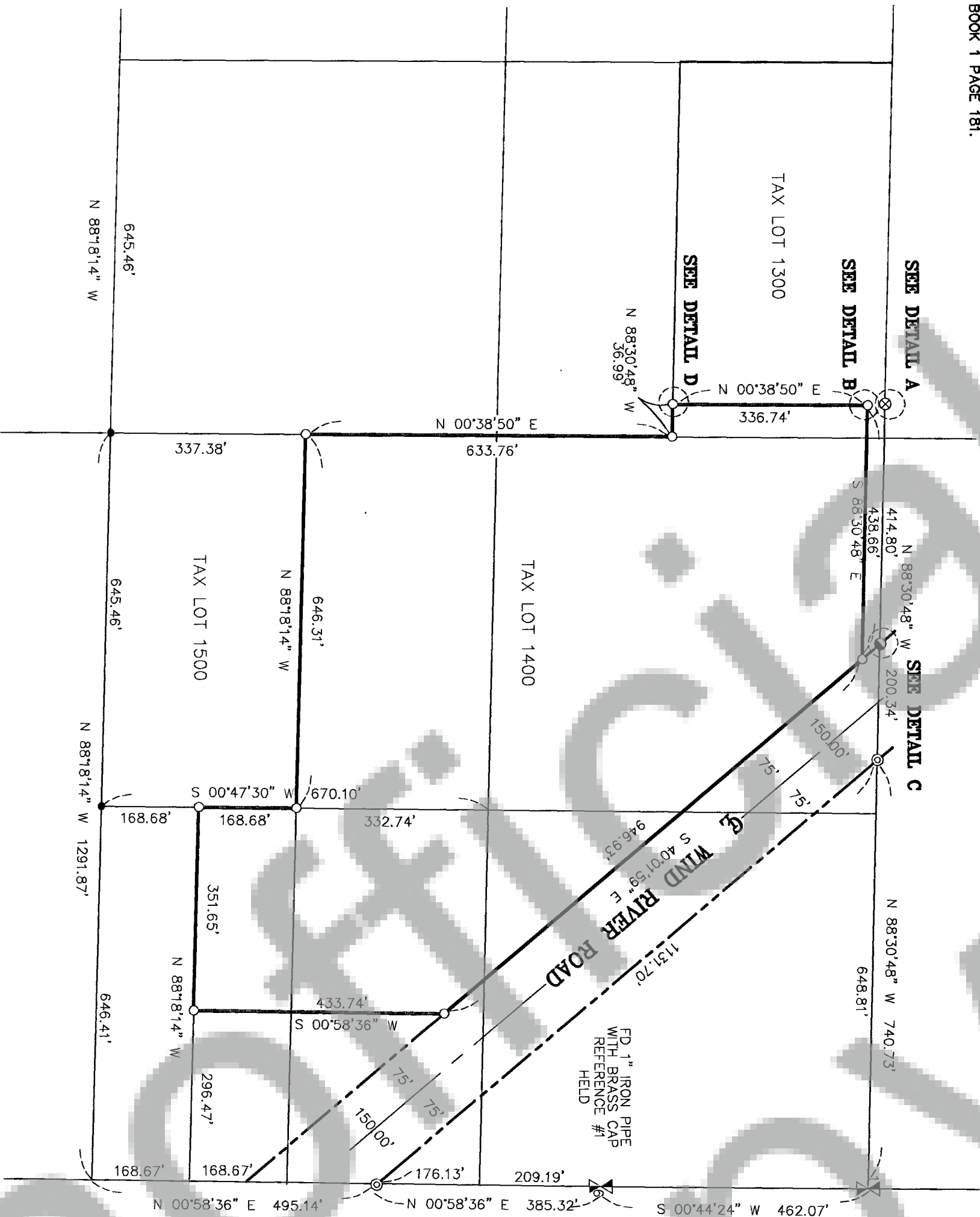


LEGEND

- SET 5/8" X 30" REBAR W/ YELLOW PLASTIC CAP (KLEIN & ASSOC OR 932 & WA 22098)
- ⊗ FOUND 5/8" IRON ROD W/YELLOW PLASTIC CAP
- ⊗ FOUND 1/2" IRON ROD W/YELLOW PLASTIC CAP
- FOUND RR TRACK
- ANGLE POINT, NOT MONUMENTED
- R1 SURVEY BY OLSON ENGINEERING BOOK 1 PAGE 8.
- R2 SURVEY BY OLSON ENGINEERING BOOK 1 PAGE 181.

RECORD OF SURVEY
SE 1/4 SECTION 1, T. 3 N., R. 7 1/2 E. W.M.
COUNTY OF SKAMANIA, STATE OF WASHINGTON.



SECTION 1, T. 3 N., R. 7 1/2 E. W.M.
SCALE 1" = 1000'

NARRATIVE

THE PURPOSE OF THIS SURVEY IS TO LOCATE THE EXTERIOR BOUNDARY OF THE PARCEL SHOWN HEREIN. MANY SURVEYS WERE PERFORMED IN THE AREA. A SURVEY PERFORMED BY OLSON ENGINEERING RECORDED IN BOOK 1, PAGE 8 WAS USED IN LOCATING THE EXTERIOR OF SECTION 1. TWO FOUND 5/8" IRON RODS ALONG THE EASTERLY RIGHT OF WAY OF WIND RIVER ROAD WERE UTILIZED IN LOCATING THE RIGHT OF WAY OF SAID WIND RIVER ROAD. MANY MONUMENTS WERE LOCATED ALONG THE NORTHERLY AND WESTERLY BOUNDARY OF THE PARCEL SHOWN HEREIN THAT DID NOT AGREE WITH THIS SURVEY. SEE DETAIL FOR MONUMENTS LOCATION.

PROCEDURES

A FIELD TRAVERSE WAS PERFORMED USING A TOPCON 800 TOTAL STATION AND A RECON DATA COLLECTOR. A COMPASS ADJUSTMENT WAS MADE. MEETS MINIMUM STANDARDS AS DESIGNATED IN WAC 332-130-090

REFERENCED DEEDS

INSTRUMENT RECORDED IN BOOK 180 PAGE 388.
INSTRUMENT RECORDED IN BOOK 125 PAGE 254.

REFERENCED SURVEYS

1. SURVEY BY OLSON ENGINEERING FILE BOOK 1, PAGE 8
2. SURVEY BY OLSON ENGINEERING FILED BOOK 1 OF SURVEYS, PAGE 181
3. KATHERINE MARKS SHORT PLAT FILED BOOK 2 OF SHORT PLATS, PAGE 180.

OWNER


DION BONNELL
SURVEY PERFORMED FOR:
DATE: OCTOBER 2005
PROJECT: 050901 FILE: 050901FP.DWG DRAFT: JMK

SURVEYOR'S CERTIFICATE:

THIS MAP CORRECTLY REPRESENTS A SURVEY MADE BY ME IN CONFORMANCE WITH THE REQUIREMENTS OF THE SURVEY RECORDING ACT AT THE REQUEST OF DION BONNELL OCTOBER 2005.
ANTHONY C. KLEIN
REGISTERED PROFESSIONAL LAND SURVEY #22098
DATE 11/10/05

AUDITOR'S CERTIFICATE: AF 2005159550

FILED FOR RECORD THIS 18th DAY OF November, 2005
IN BOOK 1 OF SURVEY AT PAGE 181, AT THE REQUEST OF
ANTHONY C. KLEIN, REGISTERED LAND SURVEYOR, NO. 22098.
Angela P. Olson
DEPUTY AUDITOR
DATE 11-18-05



Klein & Assoc.
LAND SURVEYING
1412 13th Street Suite 200
Hood River, Oregon 97031
Tel: (541) 386-3322

SHEET 1 OF 1	
1/4 SEC	T. 3 N.
1.	R. 7 1/2 E.