

FOR SHORT PLAT DETAILS

LOTS 5 & 6 OF

SKAMANIA COUNTY, WA.

EASEMENTS SHOWN FOR THEIR DESIGNATED PURPOSES.

DATE: 01/01/01
OWNER: JOHN MCGUIRE

CONVEN. STEEL MACHINE

CONSENT AND IN ACCORDANCE WITH OUR DESIRES.

DATE 8-15-11
OWNER: RIVERVIEW BANK - 5173

1859
MY COMMISSION EXPIRES DEC 1, 2006

RESIDING AT _____

SUBDIVISION CONFORM WITH CURRENT STANDARDS;
SEWAGE DISPOSAL SYSTEMS CONTEMPLATED FOR USE IN THIS SHORL

SKAMANIA COUNTY HEALTH DEPARTMENT DATE

COUNTY ENGINEER _____

DATE _____

COUNTY TREASURER **THE 010506 400105** DATE

COUNTY PLANNING DEPARTMENT
DATE

JOHN AND STELLA MCGUIRE IN MAY, 2004.

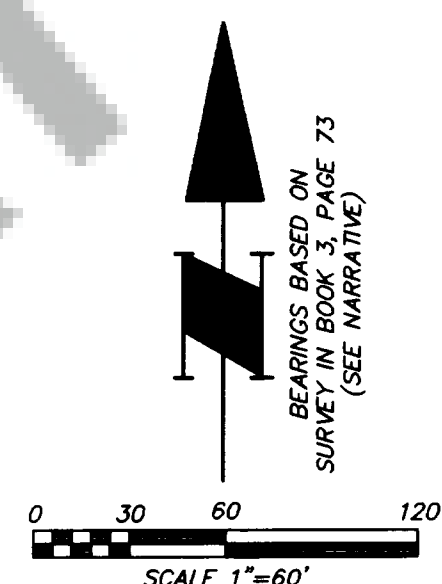
June 29, 2005

COUNTY AUDITOR J. J. J.

Ph: (360) 696-4428 (503) 283-6778

DATE: //06/04
DRAWN BY: CC
CHECKED BY: CEW
JOB NO: 02-242
PAGE 1 OF 2

PAGE 2 OF 2
J.C.'s SHORT PLAT
 LOTS 5 & 6 OF
 "SILVER STAR ACRES" (A-153)
 in the N 1/2 SE 1/4 of
 SECTION 6, T1N, R5E, W.M.
 SKAMANIA COUNTY, WA.



LEGEND

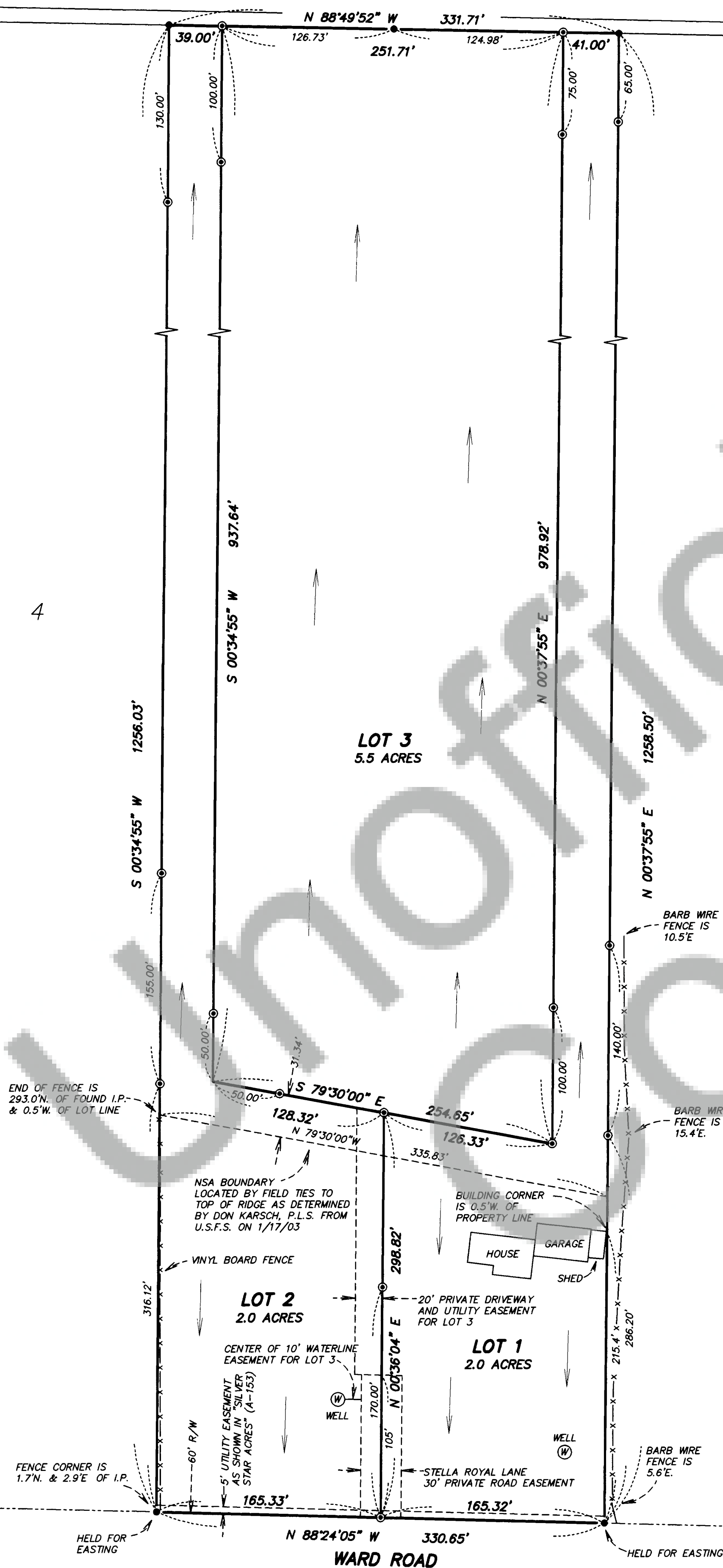

- FOUND 1/2" I.P. AS SHOWN ON THE PLAT OF "SILVER STAR ACRES" (A-153) UNLESS NOTED OTHERWISE (TIED 1/29/03)
- ⊙ SET 5/8" x 30" IRON REBAR WITH ORANGE PLASTIC CAP STAMPED "BESEDA 34127" WITH STEEL FENCEPOST SET ALONGSIDE

I.P. = IRON PIPE

U.S.F.S. = UNITED STATES FOREST SERVICE

— INDICATES SLOPE DIRECTION

WELL PROTECTION EASEMENT RECORDED IN AF#



HAGEDORN, INC.
 1924 Broadway Vancouver, Wa. 98663
 Ph: (360) 696-4428 (503) 283-6778

SCALE: 1"=60'	CALC. BY: RLY	DWG# PAGE-2
DATE: 5/20/04	DRAWN BY: CC	PAGE 2 OF 2
JOB NO.: 02-242	CHECKED BY: CEW	

2205157844