

Doc # 2005157390
Page 1 of 3
Date: 05/24/2005 08:47A
Filed by: TIM HENDERSON
Filed & Recorded in Official Records
of SKAMANIA COUNTY
J. MICHAEL GARVISON
AUDITOR
Fee: \$21.00

Return Address:

TIM HENDERSON
P.O. BOX 704
WHITE SALMON, WASH. 98622

NOTICE OF MINING LOCATION

Indexing information required by the Washington State Auditor's/Recorder's Office, (RCW 36.18 and RCW 65.04) 1/97:

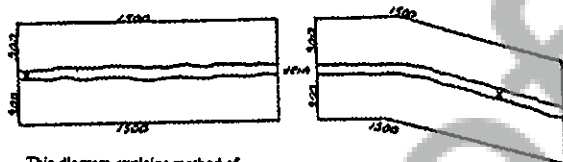
(please print last name first)

Reference # (If applicable):

Owner: (1) ALASKA SILVER + GOLD CORP. (2) Addl. on pg

Addl. on page Legal Description (abbreviated): SE 1/4 OF SW 1/4 OF SEC. 19, T8N, R9E

Addl. legal is on page Assessor's Property Tax Parcel /Account #



This diagram explains method of description of claim.

State of WASHINGTON
County of SKAMANIA
(or Recording Precinct)

Mining District


NOTICE IS HEREBY GIVEN That the undersigned who is are (ha declared intention to become) citizen ✓ of the United States, ha S discovered and ha S located and claimed and do hereby locate 1320 linear feet in length, and 1320 feet in width on the STEAM BOAT #3 Lode, vein ledge or deposit (or placer ground), situated in the above State, County (or Recording Precinct) and Mining District, and further described as follows: Commencing at a post marked No 1 at the Discovery shaft (cut or tunnel), from thence 1320 feet in a WEST direction to an end post marked No 2, thence 1320 feet in a NORTH direction to a corner post marked No 3, thence 1320 feet in a EAST direction to a corner post marked No 4, thence 1320 feet in a SOUTH direction to a corner post marked No 5, thence feet in a direction to a corner post marked No 6, thence feet in a direction to said end post no 2; hereby locating and intending to claim 1320 feet in a WEST direction from the discovery to the 1320 NORTH end line, and 1320 EAST feet in the opposite direction from discovery to the 1320 SOUTH end line and feet on each side of the middle of said lode or ledge, for the purpose of mining the same and claiming all surface rights, privileges, and minerals, with all dips, spurs, angles and variations, and other rights granted by existing laws and customs.



Notice of Mining Location

©Washington Legal Blank, Inc., Issaquah, WA Form No. 184D 1/97

MATERIAL MAY NOT BE REPRODUCED IN WHOLE OR IN PART IN ANY FORM WHATSOEVER.



This claim is further described by reference to natural objects or permanent monuments, as follows:

This notice is placed at Discovery on post No 1; posts are place at each corner, and the name of this lode, and date of location, are placed on all posts.

Located the 24 day of MAY, 05.

TIM HENDERSON

R.A. BRANDENBURG

Locators.

WITNESSES:

STATE OF WASHINGTON

SS. (INDIVIDUAL ACKNOWLEDGEMENT)

County of SKAMANIA

I, TIM HENDERSON do solemnly swear that I am a citizen of the United States of America (or have declared my intention to become such) and that I am acquainted with the mining ground described in the notice of location, and herein called the STEAMBOAT MT. # 3 Placer Mining Claim; that the ground and claim herein described, or any part thereof, has not, to the best of my knowledge and belief, been located according to the laws of the United States and this State, or if so located, that the same has been abandoned or forfeited by reason of failure of such former locators to comply in respect thereto with the requirements of said laws; and that I have performed the equivalent of at least \$100.00 in labor on such claim and have complied with all applicable laws of this State pertaining to this claim.


Signed and sworn to before me on the

24th

day of

May

2005



Print Name

J. Michael Garvison

Notary Public in and for the State of

Washington

My appointment expires:

March 17, 2006

Signature of Claimant

Tim Henderson

date 5-24-05

MAP of Mining Claim(s)

Township 8N Range 9E Section 19 State of WASHINGTON

NW/NW	NE/NW	NW/NE	NE/NE
SW/NW	SE/NW	SW/NE	SE/NE
NW/SW	NE/SW	NW/SE	NE/SE
SW/SW	SE/SW 40/A	SW/SE	SE/SE

When drawing your claim(s) use an ordinary ruler. 1/8th of an inch would be 100 feet so a full size lode (600' x 1500') would be 3/4" by 1 7/8". A full size placer (1320' x 660') would be 1 5/8" by 13/16".