

Return Address:

PAMELA D. LONG
PO BOX 418
WASHTUNGAL, WA 98671

NOTICE OF MINING LOCATION


Indexing information required by the Washington State Auditor/Recorder's Office, (RCW 36.18 and RCW 65.04) 1/97: (please print last name first)

Reference # (If applicable): _____


Owner: (1) PAMELA D. LONG (2) _____ Addl. on pg _____

Addl. on page _____ Legal Description (abbreviated): SW 1/4 NE 1/4 SEC 21 T3N R SE

Addl. legal is on page _____ Assessor's Property Tax Parcel /Account # _____




This diagram explains method of description of claim.



State of WASHINGTON
County of SKAMANIA
(or Recording Precinct)
WASHTUNGAL/SKAMANIA
Mining District

NOTICE IS HEREBY GIVEN That the undersigned who is/are (has declared _____ intention to become) citizen _____ of the United States, has discovered and has located and claimed and do hereby locate _____ 1500 linear feet in length, and 300 feet in width on the _____ Lode, vein _____ Yellow Jacket # 2 ledge or deposit (or placer ground), situated in the above State, County (or Recording Precinct) and Mining District, and further described as follows: Commencing at a post marked No 1 at the Discovery shaft (cut or tunnel), from thence 1000 feet in a eastern direction to an end post marked No 2, thence 300 feet in a Northern direction to a corner post marked No 3, thence 1500 feet in a Western direction to a corner post marked No 4, thence 300 feet in a Southern direction to a corner post marked No 5, thence 300 feet in a eastern direction to a corner post marked No 6, thence 300 feet in a northern direction to said end post no 2; hereby locating and intending to claim 1000 feet in a eastern direction from the discovery to the east end line, and 500 feet in the opposite direction from discovery to the west end line and 300 feet on each side of the middle of said lode or ledge, for the purpose of mining the same and claiming all surface rights, privileges, and minerals, with all dips, spurs, angles and variations, and other rights granted by existing laws and customs.

This claim is further described by reference to natural objects or permanent monuments, as follows:



see attached page
from VSGS report

This notice is placed at Discovery on post No 1; posts are place at each corner, and the name of this lode, and date of location, are placed on all posts.

Located the 19 day of May, 05.

Pamela D. Long

Locators.

WITNESSES:

STATE OF WASHINGTON

SS. (INDIVIDUAL ACKNOWLEDGEMENT)

County of Skamania

I, PAMELA D. LONG, do solemnly swear that I am a citizen of the United States of America (or have declared my intention to become such) and that I am acquainted with the mining ground described in the notice of location, and herein called the Yellow Jacket #2 Placer Mining Claim; that the ground and claim herein described, or any part thereof, has not, to the best of my knowledge and belief, been located according to the laws of the United States and this State, or if so located, that the same has been abandoned or forfeited by reason of failure of such former locators to comply in respect thereto with the requirements of said laws; and that I have performed the equivalent of at least \$100.00 in labor on such claim and have complied with all applicable laws of this State pertaining to this claim.

Signed and sworn to before me on the

19th

day of

May

2005



Print Name

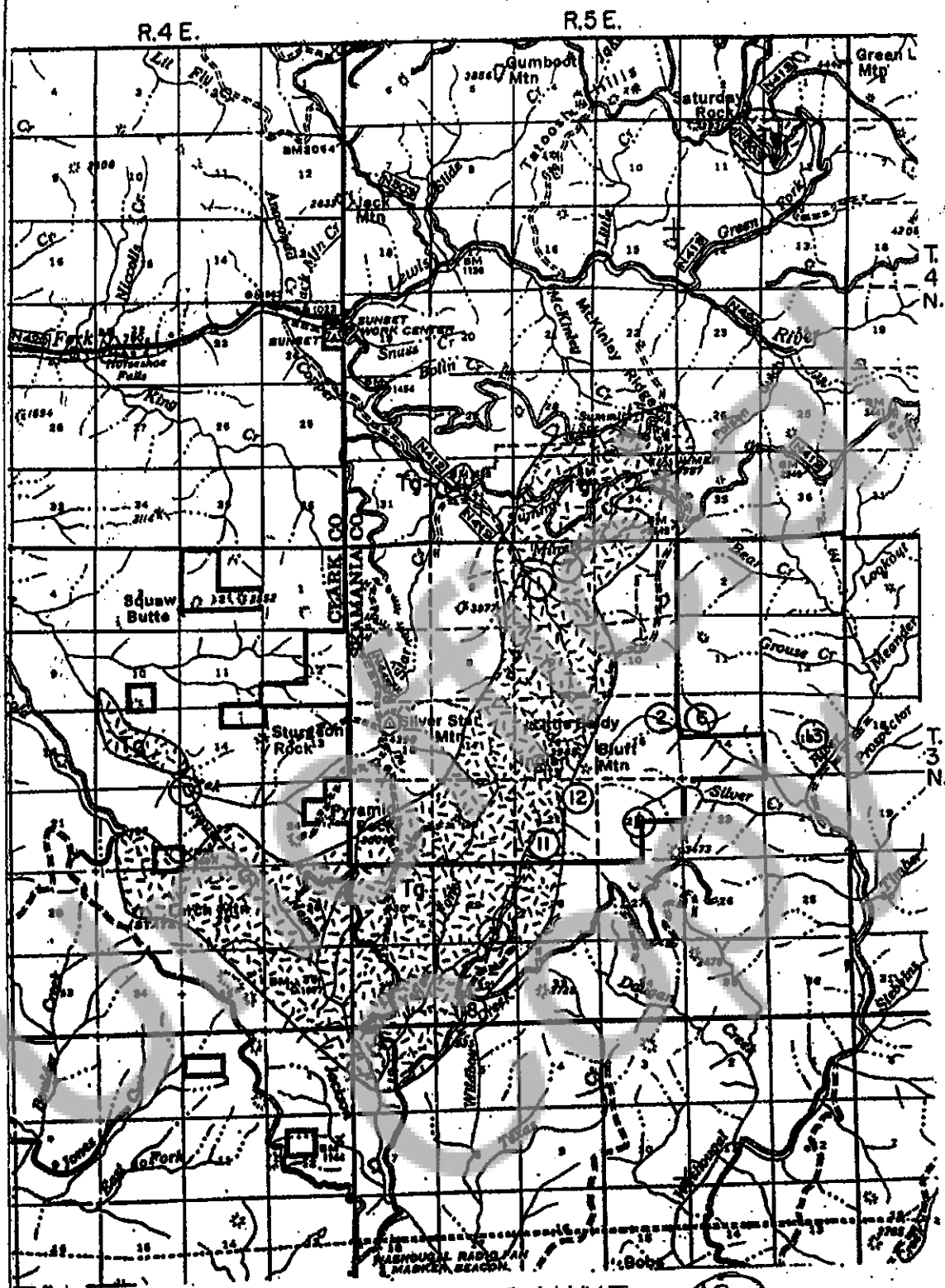
Peggy B. Lowry

Notary Public in and for the State of

Washington

My appointment expires:

2/23/07



YELLOW JACKET MINE (12)
 FIGURE 19.—Metal occurrences of the Washougal district.

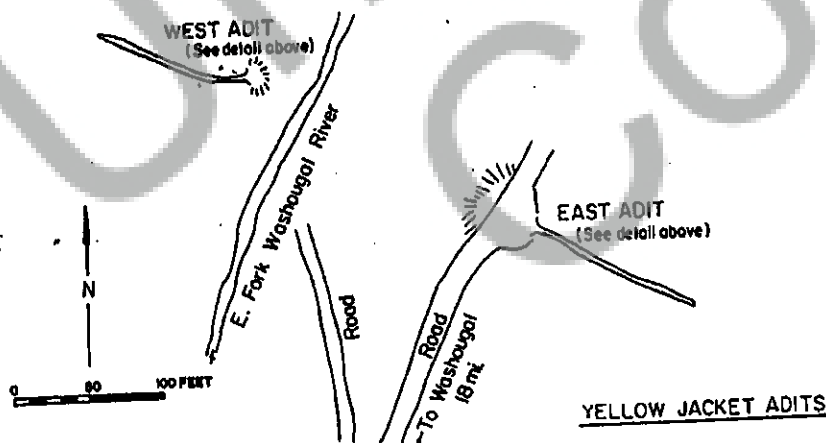
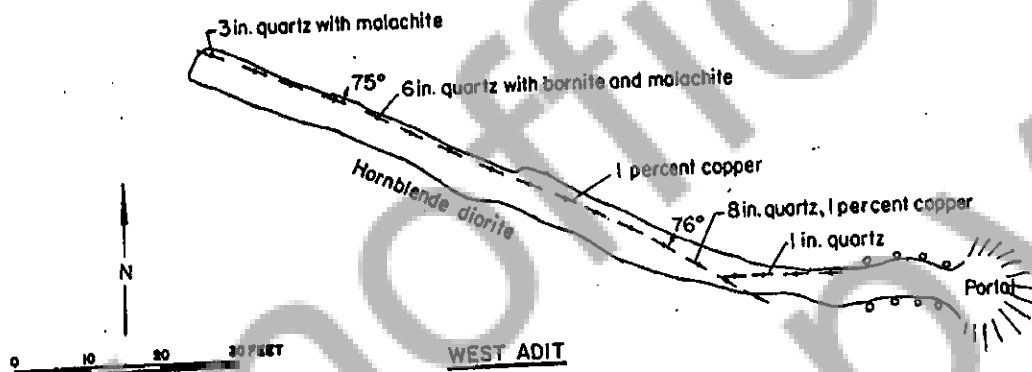
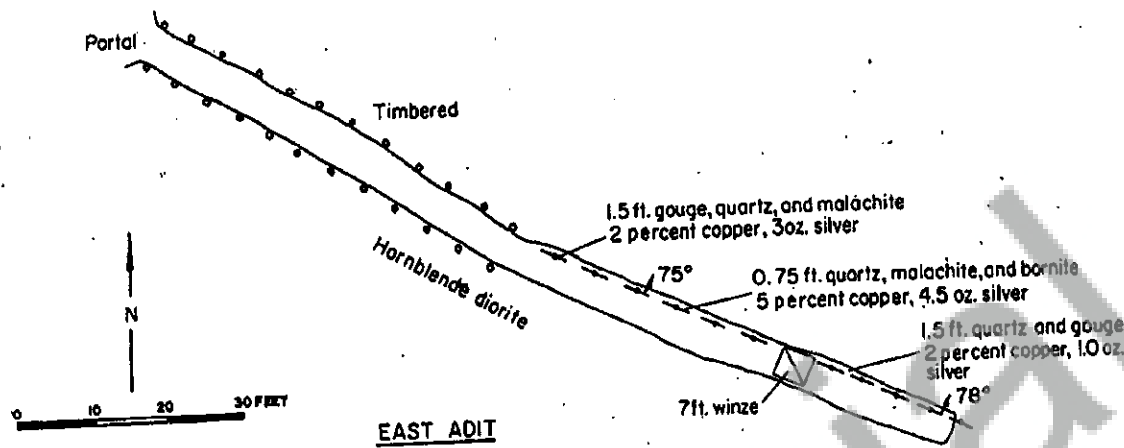


FIGURE 25.—Yellow Jack adits.