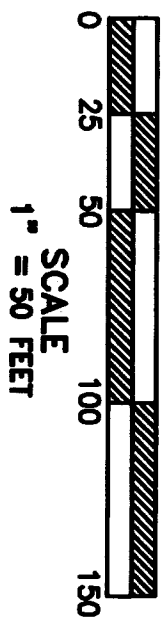
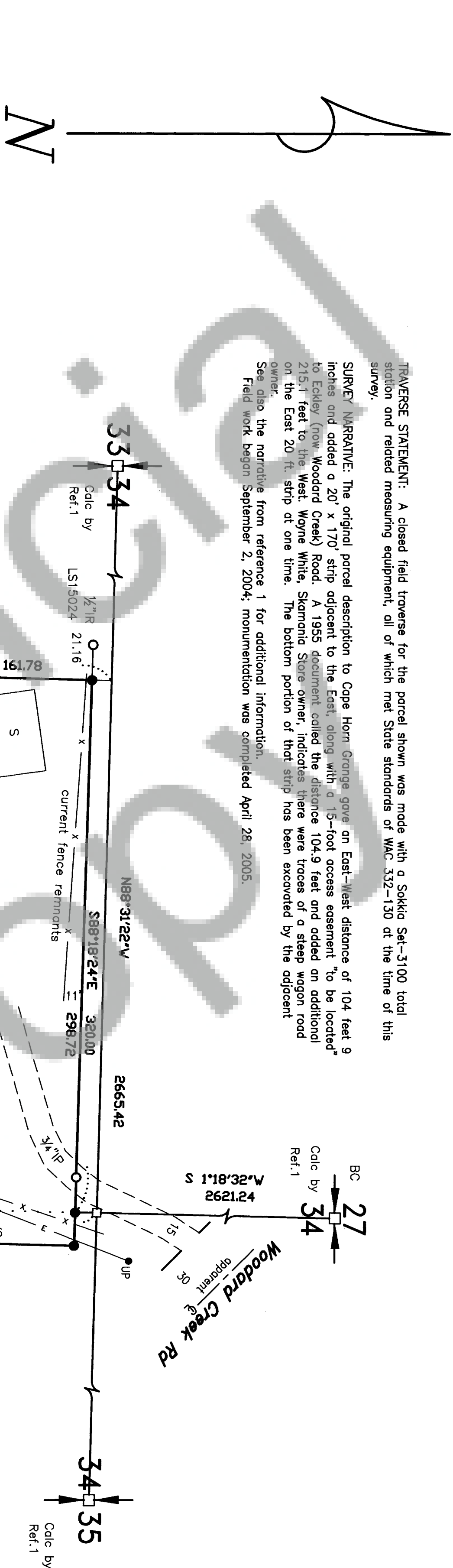


SURVEY in NE1/4SW1/4 Sec. 34, T2N, R6E, W.M.

TRAVERSE STATEMENT: A closed field traverse for the parcel shown was made with a Sokkia Set-3100 total station and related measuring equipment, all of which met State standards of WAC 332-130 at the time of this survey.

SURVEY NARRATIVE: The original parcel description to Cape Horn Grange gave an East-West distance of 104 feet 9 inches and added a 20' x 170' strip adjacent to the East, along with a 15-foot access easement "to be located" to Eckley (now Woodard Creek) Road. A 1955 document called the distance 104.9 feet and added an additional 215.1 feet to the West. Wayne White, Skamania Store owner, indicates there were traces of a steep wagon road on the East 20 ft. strip at one time. The bottom portion of that strip has been excavated by the adjacent owner. See also the narrative from reference 1 for additional information. Field work began September 2, 2004; monumentation was completed April 28, 2005.



- LEGEND
- Set 5/8"x30" iron rod w/1" red plastic cap
 - Calculated for dimensions
 - Monument of record
- 133/273 Book/ Page of deeds

Trantow Surveying makes no warranty as to matters of unwritten title; environmental concerns; the accuracy or position of features shown without dimension.


TRANTOW SURVEYING, INC.
412 W. Jefferson-POB 287
Bingen, WA 98605-0287
Ph 509/493-3111 Fx 509/493-4309
Member of Land Surveyor's Assoc. of Washington

SURVEY FOR

WASHINGTON STATE GRANGE

SKAMANIA CO., WASHINGTON

#2307 Copyright 2005 KW



REFERENCES (those listed are considered as part of this drawing and may provide survey information or detail not shown hereon):

1. B.3, P.165 of Surveys, AF#120195 (1994)
2. B.3, P.6 of Surveys, AF#106616
3. B.3, P.28 of Surveys, AF#108798

Basis of bearings taken from Reference 1.

SURVEYOR'S CERTIFICATE

This map correctly represents a survey made by me or under my direction in conformance with the requirements of the Survey Recording Act at the request of Bill Crow in August, 2004.

Wayne White 5-3-05
Terry N. Trantow, PLS 15673 Date

AUDITOR'S CERTIFICATE

Filed for record this 5th day of May, 2005 at 10:19 AM
recorded by AF# 2005157189 in Surveys at the
request of Trantow Surveying.

Michael Hanson by Deborah
County Auditor Deputy