
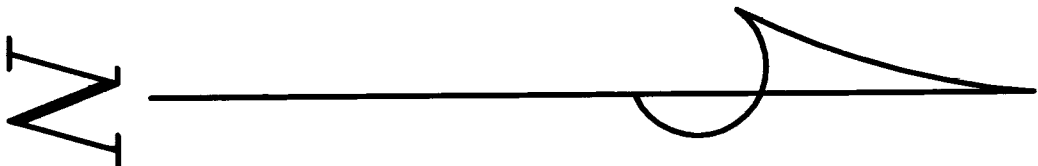


SURVEY in NE1/4NE1/4 Sec. 22, T3N, R10E, W.M.

Tax Parcel No. 03-10-22-1-1-0182  
& 03-10-22-1-1-0195

TRAVERSE STATEMENT: Radial ties to found monuments were made with a Sokkia Set-3100 total station and reided measuring equipment, all of which met State standards of WAC 352-130 at the time of this survey.

SURVEY NARRATIVE: Field work was conducted on February 28, 2005. Ties were made to an existing gate and fence line, which is to be the new boundary. No new monuments were established.



- LEGEND
- Set 5/8"X30" iron rod w/1" red plastic cap
  - Calculated for dimensions
  - Monument of record
  - ( ) Call of record

Trantow Surveying makes no warranty as to matters of unwritten title; environmental concerns; the accuracy or position of features shown without dimension.

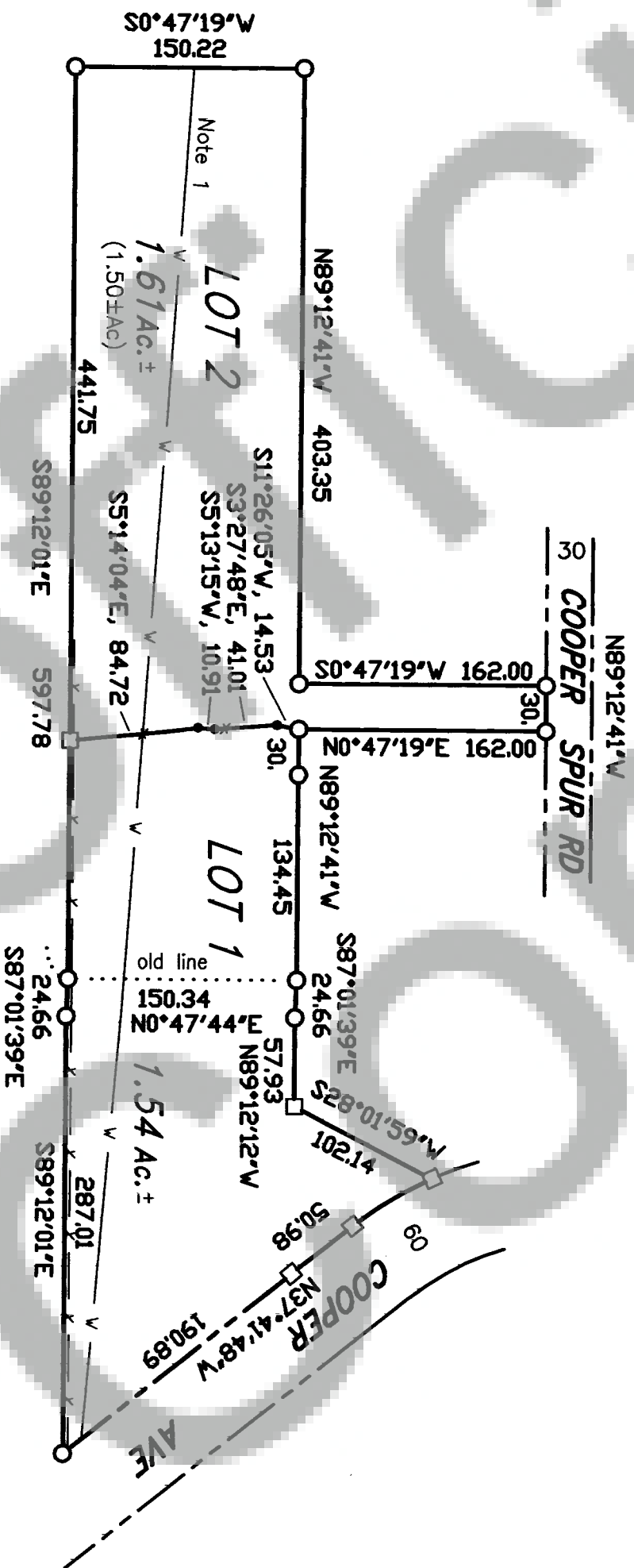
TRANTOW SURVEYING, INC.  
412 W. Jefferson-P08 287  
Bingen, WA 98605-0287  
Ph 509/493-3111 fx 509/493-4309  
Member of Land Surveyor's Assoc. of Washington

SURVEY FOR

**RICHARD BASSETT**

SKAMANIA CO., WASHINGTON

#2355 Copyright 2005 KW



REFERENCES (those listed are considered as part of this drawing and may provide survey information or detail not shown hereon):  
1. B, B', P.59 of Plots, AF#102317  
2. B, B', P.87 of Short Plots, AF#100354  
3. B, B', P.177 of Short Plots, AF#110563  
Basis of bearings from Reference 2

Deed references: B.166, P. 991, 993  
Easement for pipeline: B. 'Q', P.54  
Restrictive Covenants: B.85, P.340 & B.100, P.529  
Easement for right-of-way: B. 'Q', P.140 (Easement is for a pipeline and does not affect this parcel)

Note 1: References 2 & 3 depict a P.U.D. waterline in a slightly different location.

ACREAGE TABLE

	LOT 1	LOT 2	Totals
NEW	1.54Ac.±	1.61Ac.±	3.15Ac.±
OLD	0.98Ac.±	2.17Ac.±	3.15Ac.±

SURVEYOR'S CERTIFICATE

This map correctly represents a survey made by me or under my direction in conformance with the requirements of the Survey Recording Act at the request of Richard Bassett in February, 2005.

*Terry N. Trantow* 3/31/05  
Terry N. Trantow, PLS 15673 Date

AUDITOR'S CERTIFICATE

Filed for record this 4th day of April, 2005 by  
AF# 2005156803 in Boundary Line Adjustments  
at the request of Trantow Surveying.

*Michael Hansen*  
County Auditor Deputy