

Doc # 2004155735  
Page 1 of 5  
Date: 12/27/2004 12:35P  
Filed by: KAREN ANDERSON  
Filed & Recorded in Official Records  
of SKAMANIA COUNTY  
J. MICHAEL GARVISON  
AUDITOR  
Fee: \$23.00

Return Address:

KAREN M. ANDERSON  
878 S.W. CHEHALIS AVE.  
CHEHALIS, WA, 98532

## PROOF OF LABOR ON MINING CLAIM

Indexing information required by the Washington State Auditor's/Recorder's Office, (RCW 36.18 and RCW 65.04) 1/97:		(please print last name first)
Reference # (if applicable): _____		
Grantor(s) (Claimant): (1) <u>Karen M. Anderson</u>	(2) <u>ASSOC.</u>	Addl. on pg <u>3</u>
Grantee(s) ( ): (1) <u>T</u>	(2) _____	
Addl. on pg _____ Legal Description (abbreviated): <u>T10N-R8E-Sec. 15</u>		Addl. legal is on pg <u>4</u>
Assessor's Property Tax Parcel /Account # <u>N/A</u>		

State of WASH.

County of SKAMANIA

ORMC# 156858

KAREN M. ANDERSON

being first duly sworn on oath, deposes and says: That we have performed labor and made improvements upon the following described mining claim, to-wit: Assessment work 6 hrs.

cleaning trails - 3 hrs.

OLD RIVER Rock Mine (O.R.R.)

9 hrs. @ \$20.00 =  
\$180.00

situated in the Cowitz Valley Ranch District, Section 15, Township 10N, Range 8E, during the year ending the 31st day of DEC.

for and on behalf of OLD RIVER Rock Mine (O.R.R.), the owner(s) (or reputed owner(s)) of said mining claim, in the sum and value of One Hundred Eighty

Dollars (\$ 180.00); that such

labor and improvements consisted of 51 feet of shaft, 51 feet of tunnel, \_\_\_\_\_ feet of open cut,



and extended over 2 days time which began on the 13<sup>th</sup> day of Aug, 2004, and ceased on the 14<sup>th</sup> day of Aug, 2004, and that the said claim was filed by said Karen Anderson a copy of the written contract, if any, is attached hereto and incorporated by reference.


Karen M. Anderson  
Claimant(s)

878 S.W. CHEHALIS AVE.  
Address(es)  
CHEHALIS, WA. 98532

Hart O. Anderson  
See pg. 3

Signed and sworn to before me this 23<sup>rd</sup> day of Dec 2004

Ila Anderson  
Print Name JAY ANDERSON  
Notary Public in and for the State of WASHINGTON  
My appointment expires: MAY 27, 2006



Claimants Signatures Continued:

(2) Starline Y. Buckmaster

Date: 8-13-04

(3) Lucille M. Sarnes

Date: 11 11 11

(4) Earl C. Anderson

Date: 11 11 11

(5) Earl C. Anderson

Date: 11 11 11

(6) Ronald Anderson

Date: 11 11 11

(7) Dale L. Cook

Date: 11 11 11

(8) Earl O. Anderson

Date: 11 11 11

(9)

Date:

(10)

Date:

(11)

Date:

(12)

Date:

OLD RIVER ROCK MINE

(O.R.R.)

DRMC # 156858

Pg. 3

Signature of Claimant

Loren M. Anderson

date 8-13-04

OLD RIVER ROCK NERVE

MAP of Mining Claim(s)

Township

10N

Range

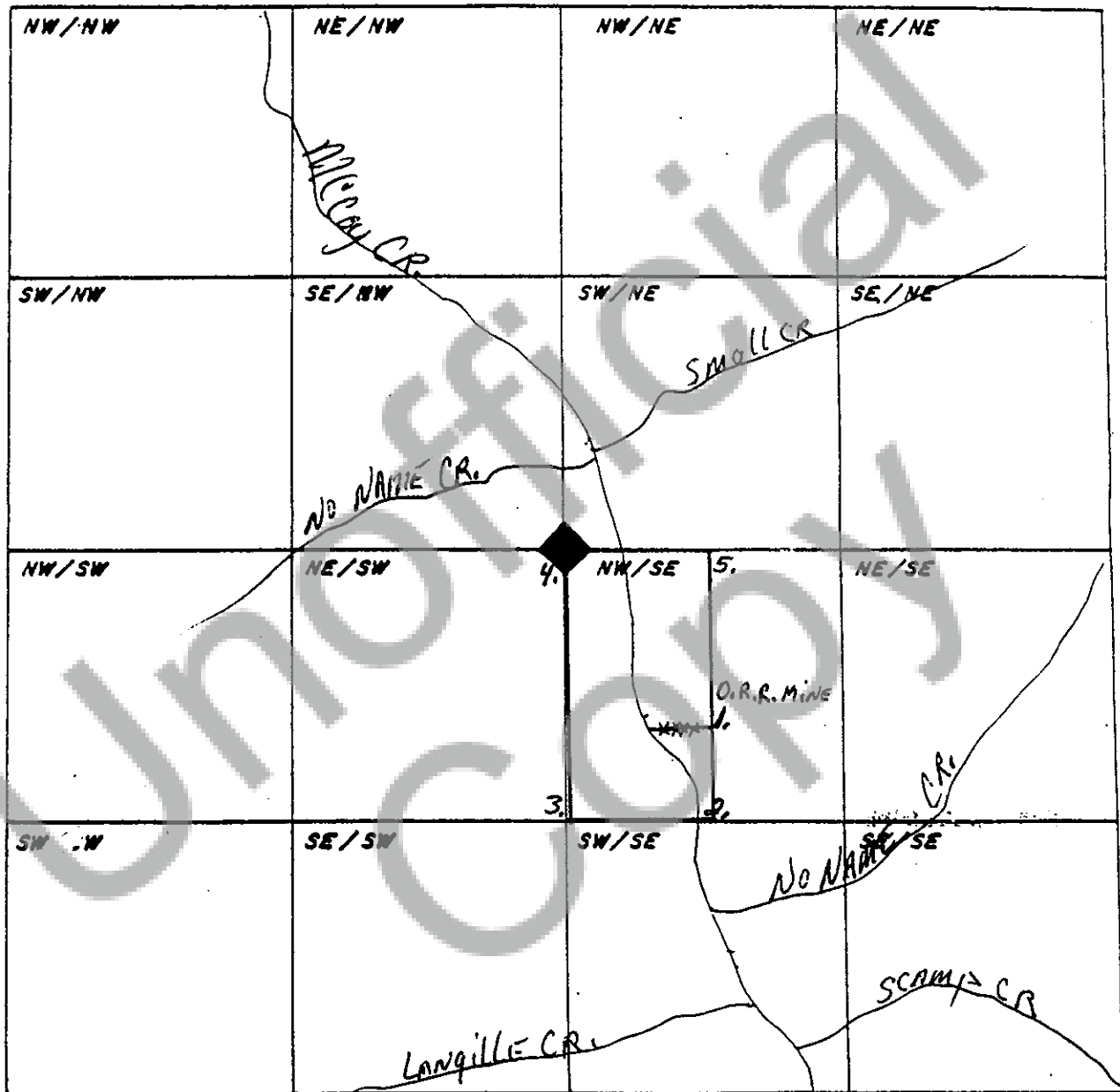
8E

Section

15

State of

WASH.

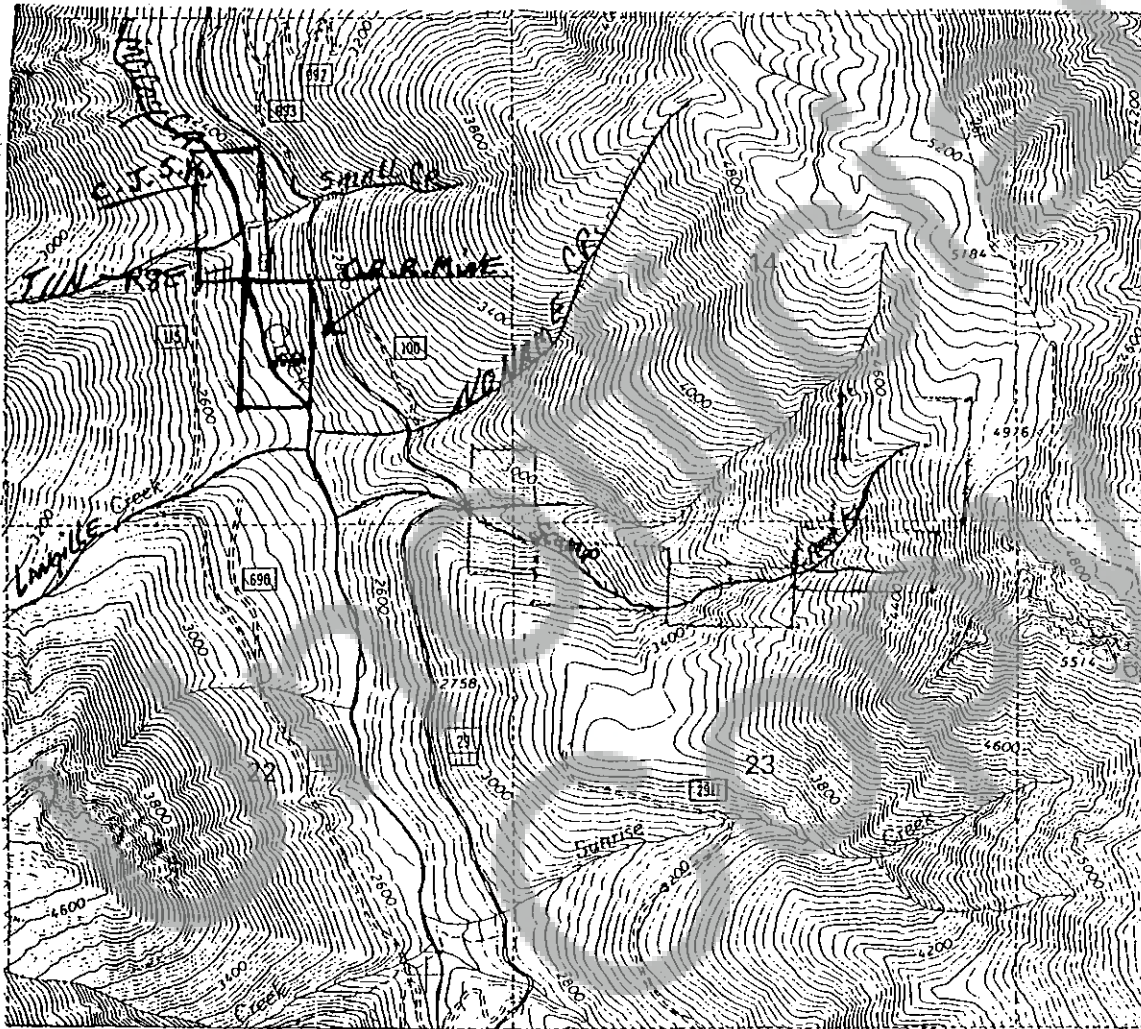


When drawing your claim(s) use an ordinary ruler. 1/8th of an inch would be 100 feet so a full size lode (600' x 1500') would be 3/4" by 1 7/8". A full size placer (1320' x 660') would be 1 5/8" by 13/16".

Pg. 4, ORMC # 156858

ORMC# 156858

116N - RSE - Sec. 15 OLD River Rock n  
MINE



Pg. 5