

WHEN RECORDED RETURN TO:

Name: Stephanie Huntington  
Address: PO Box 230  
City, State, Zip: Washougal, WA 98671

QUIT CLAIM DEED

The Grantor

Thomas Tucker, Corrine Tucker, husband and wife, and Daniel .C. Huntington,  
trustee of the Huntington-Prindle Trust, dated July 30<sup>th</sup>, 1996, and William H.  
Crispien as to Life Estate

For one dollar and other consideration hereby conveys to:

The Grantee

Stephanie Huntington, married as her separate estate.

A tract of land situated in the County of Skamania, State of Washington, defined in  
attached legal description on Page two Section 471 NR5E

Dated: 9-2-2004

Gary H. Martin, Skamania County Assessor

Date 9-2-04 Parcel # 0105-04-0-0-080200

Daniel C. Huntington, trustee

Huntington-Prindle Trust dated July 30, 1996

Corrine Tucker

William H. Crispien

REAL ESTATE EXCISE TAX

24214

SEP 03 2004


State of WA

County of Clark

PAID Exempt  
Vicki Chillard, Ass.  
SKAMANIA COUNTY TREASURER.

I certify that I know or have satisfactory evidence that William H. Crispien,  
Corrine Tucker & Thomas Tucker the persons who appeared before  
me, and said persons acknowledged that they signed this instrument and acknowledged it  
to be their free and voluntary act for he uses and purposes mentioned in this  
instrument

Dated: 9/2/04  
Wendy Talley  
Notary Public in and for the State of WA  
Residing at St Helens, OR



My appointment expires 8/18/07

**22 ACRE PARCEL SOUTH OF "BILLS BUTTE":**

A portion of the Northeast quarter of the Southwest quarter of Section 4, Township 1 North, Range 5 East, Willamette Meridian, Skamania County, Washington, described as follows:


Gary H. Martin, Skamania County Assessor

Date 9-2-04 Parcel # 01-05-04-0-0-0802-00

BEGINNING at the Southeast corner of the Northeast quarter of the Southwest quarter of Section 4; thence North  $88^{\circ} 49' 14''$  West, along the South line of the Northeast quarter of the Southwest quarter, as shown in Book 3 of Surveys, page 404, Skamania County Auditor's Records, for a distance of 1320.35 feet to the Southwest corner of the Northeast quarter of the Southwest quarter; thence North  $01^{\circ} 11' 32''$  East, along the West line of the Northeast quarter of the Southwest quarter as shown on Survey 3-404, for a distance of 740.00 feet; thence South  $88^{\circ} 49' 14''$  East, 1320.34 feet to the East line of the Northeast quarter of the Southwest quarter; thence South  $01^{\circ} 11' 30''$  West, 740.00 feet to the TRUE POINT OF BEGINNING.

LD-2004\Huntington-22-ft.cew

1-5-4-800 PT of  
7-1-04  
PHM



06-25-04


DOC # 2004154321  
Page 2 of 3

State of [Washington]

County of [Clark]

I certify that I know or have satisfactory evidence that Daniel C. Huntington (is) are the person(s) who appeared before me, and said person(s) acknowledged that ~~he/she/they~~ signed this instrument as trustee of the Huntington-Prindle Trust and acknowledged to me that ~~he/she/they~~ signed and sealed this said instrument as ~~his/her/their~~ free and voluntary act and deed for the uses and purposes mentioned in this instrument, and on oath stated ~~he/she/they~~ was/were authorized to execute said instrument.

Dated: 9/2/04



Wendy Talley

[Wendy Talley]  
Notary Public in the State of  
[Washington]  
Residing at ST. HELENS, OR  
My commission expires: 8/18/07