


Doc # 2004154233
Page 1 of 3
Date: 08/27/2004 02:55P
Filed by: TIM HENDERSON
Filed & Recorded in Official Records
of SKAMANIA COUNTY
J. MICHAEL GARVISON
AUDITOR
Fee: \$21.00

FILED IN OFFICIAL RECORDS
SKAMANIA COUNTY WASH
BY Tim Henderson

FEB 4 3 30 PM '03
Lowry
J. MICHAEL GARVISON



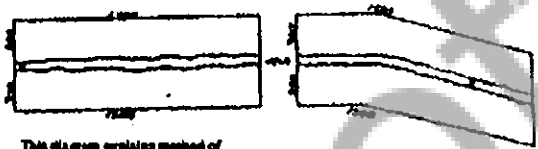
Return Address:

TIM HENDERSON & BOB BRUNDENBURG
PMB 206 20902 69th AV NE
ARLINGTON, WA 98223

CORRECTION

NOTICE OF LOCATION OF PLACER CLAIM

Indexing information required by the Washington State Auditor/Recorder's Office, (RCW 80.10 and RCW 80.04) 1/07 (please print last name first)
Reference # (if applicable): VOL. 236 PG. 917 AF 1473565 1/23/03
Owner: (1) ALASKA RIVER & GOLD CORP (2) _____ Addl. on pg _____
Addl. on page _____ Legal Description (abbreviated): SE 1/4 E SW 1/4 OF SEC 19, T8N, R9E
Addl. legal is on page _____ Assessor's Property Tax Parcel /Account # _____



This diagram explains method of description of claim.

State of WASHINGTON
County of SKAMANIA
(or Recording Precinct)
Mining District _____

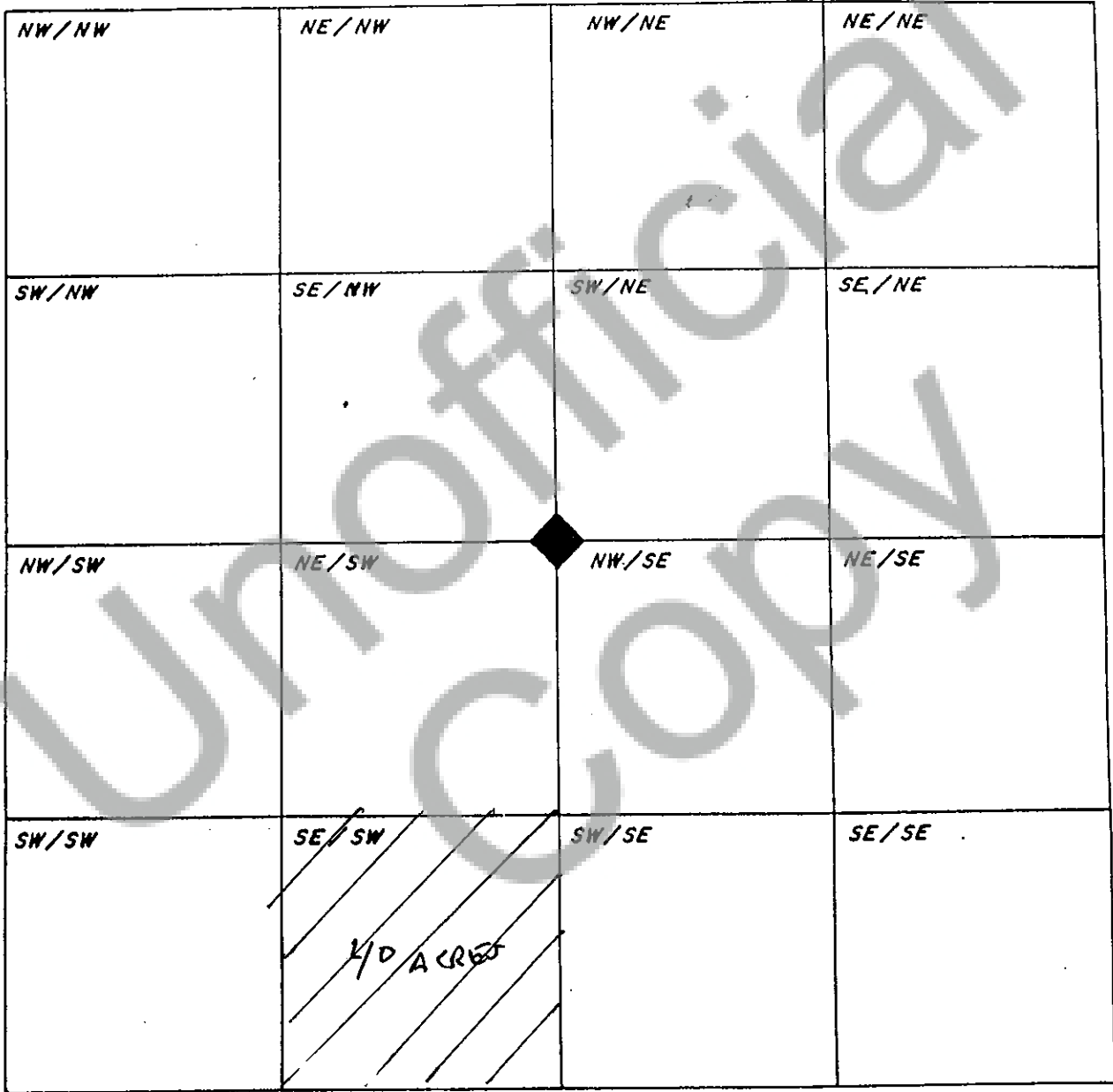
NOTICE IS HEREBY GIVEN That the undersigned who~~s~~are (he declared _____ intention to become) citizen of the United States, he discovered and he located and claimed and do _____ hereby locate _____ 1320 linear feet in length, and 1320 feet in width on the _____ DEARBORN MT. #203 Lode, vein ledge or deposit (or placer ground), situated in the above State, County (or Recording Precinct) and Mining District, and further described as follows: Commencing at a post marked No 1 at the Discovery shaft (cut or tunnel), from thence 1320 feet in a WEST direction to an end post marked No 2, thence 1320 feet in a SOUTH NORTH direction to a corner post marked No 3, thence 1320 feet in a EAST direction to a corner post marked No 4, thence 1320 feet in a NORTH SOUTH direction to a corner post marked No 5, thence _____ feet in a _____ direction to a corner post marked No 6, thence _____ feet in a _____ direction to said end post no 2; hereby locating and intending to claim 1320 feet in a WEST direction from the discovery to the 1320 SOUTH NORTH end line, and 1320 EAST feet in the opposite direction from discovery to the 1320 NORTH SOUTH end line and _____ feet on each side of the middle of said lode or ledge, for the purpose of mining the same and claiming all surface rights, privileges, and minerals, with all dips, spurs, angles and variations, and other rights granted by existing laws and customs.



Signature of Claimant Tim Henderson date 2-4-03

MAP of Mining Claim(s)

Township 8N Range 9E Section 19 State of WASHINGTON



When drawing your claim(s) use an ordinary ruler. 1/8th of an inch would be 100 feet so a full size lode (600' x 1500') would be 3/4" by 1 7/8". A full size placer (1320' x 660') would be 1 5/8" by 13/16".

#003

This claim is further described by reference to natural objects or permanent monuments, as follows:

This notice is placed at Discovery on post No 1; posts are place at each corner, and the name of this lode, and date of location, are placed on all posts.

Located the 4 day of FEB. 03.

Tim Henderson
RT Brandenburg
Locators.

WITNESSES:


STATE OF WASHINGTON

§§. (INDIVIDUAL ACKNOWLEDGEMENT)

County of SKAMANIA

I, Tim Henderson do solemnly swear that I am a citizen of the United States of America (or have declared my intention to become such) and that I am acquainted with the mining ground described in the notice of location, and herein called the Stambart Mt #003 Placer Mining Claim; that the ground and claim herein described, or any part thereof, has not, to the best of my knowledge and belief, been located according to the laws of the United States and this State, or if so located, that the same has been abandoned or forfeited by reason of failure of such former locators to comply in respect thereto with the requirements of said laws; and that I have performed the equivalent of at least \$100.00 in labor on such claim and have complied with all applicable laws of this State pertaining to this claim.

Signed and sworn to before me on the 4th day of February 2003



Tim Henderson
Print Name Peggy B. Lowry
Notary Public in and for the State of Washington
My appointment expires: 2/23/03