

S89°15'34"E 2634.54'

Lot 3

Position of 3/4" iron pipe with brass cap as shown on SR #2

Found 2" iron pipe with pin in mon box with case and cover

Short Plat Bk 2, Pg 71

BOUNDARY LINE ADJUSTMENT

OF LOTS 1 AND 2 OF SHORT PLAT, BOOK 2, PAGE 77 IN A PORTION OF THE NW 1/4 OF SECTION 8, T1N, R5E, W.M. SKAMANIA COUNTY, WA.

LOT 2

AF Book 129 Page 642

ADJUSTED LOT LINE RECORDED IN AF #2004153942

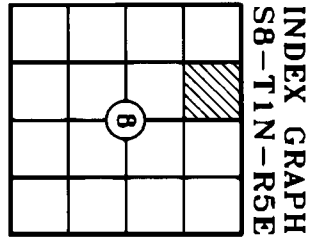
N78°33'29"E 609.85'

576.72' (566.23' Plat)

15.00'

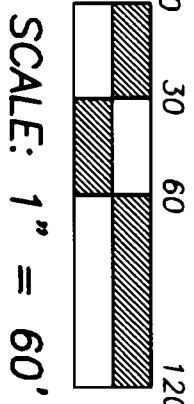
102°59'42" (Plat)

Found 5/8" iron rod with ypc "LS 13935" S16°29'24"W 0.60' from calculated position



Bearings based on sr #2

Lot 1 Short Plat 171 Bk 3, Pg 171



SCALE: 1" = 60'

SURVEY REFERENCES:

- McIntyre Short Plat: Book 2, Page 77 (Unsurveyed)
- Collins Short plat: Book 3, Page 171 (Lawson)

Lot 3 Short Plat 171 Bk 3, Pg 171

Found and Held 2" iron pipe with pin in mon box with case and cover

Found and Held 2" iron pipe with pin in mon box with case and cover

Found and Held 2" iron pipe with pin in mon box with case and cover

Calculated 1/16 corner as shown on SR #2

Calculated position of 3/4" iron pipe with brass cap as shown on SR #2

LINE	BEARING	LENGTH
L1	S36°32'37"E	16.56'
L2	N42°34'33"E	10.00'
L3	S50°42'07"E	22.38'
L4	N39°17'53"E	40.00'

CURVE	CHORD BRG	CHORD	RADIUS	DELTA	ARC
C1	S32°46'37"E	377.25'	2865.00'	7°33'00"	377.53'
C2	S43°37'37"E	282.30'	1146.00'	14°09'00"	283.02'
C3	S41°59'17"E	211.45'	1116.00'	10°52'20"	211.77'
C4	S49°03'47"E	63.26'	1106.00'	3°16'40"	63.27'

The Client or the Client's Authorized Agent is solely and completely responsible for providing a complete and accurate legal description to the Surveyor for the assigned tasks such as survey or BLA preparation. The Surveyor assumes no responsibility to authenticate the Client's legal description provided nor the relationship of ownership by the Client to the provided Legal. The Client or the Client's Authorized Agent is solely and completely responsible for any and all discovery that a complete Chain of Title may provide or otherwise disclose and is solely and completely responsible for the Marketable Title or Insurable Title issues.

Field ties were performed using a 1 second instrument. Traverse met the minimum standard designated in WAC 332-130-090 and was balanced using the compass rule adjustment. Monuments were tied on May 24, 2004 unless otherwise noted.

AUDITOR'S CERTIFICATE



Filed for record this 9th day of August 2004, at 4:38 P.M. under Auditor's File Number 2004154002, at the request of Lawson Land Services, Inc.

Michael Lawson Deputy County Auditor 8/9/04 Date

SURVEYOR'S CERTIFICATE

This map correctly represents a survey made by me or under my direction in conformance with the requirements of the survey recording act, at the request of Jack Randall in May 2004.

John G. Lawson PLS 8/3/14 Date
Washington Surveyor's License #11989



LAWSON LAND SERVICES INC.

113 South Parkway Avenue
Battle Ground, WA 98604 (360) 687-0500

CALCULATED BY: MAW DRAWN BY: MCB FILE NO.: G:19A
CHECKED BY: JGL JOB NO.: 04-063 SHEET 1 OF 1
K:\04-063\dwg\04063_S1.dwg Aug 03, 2004 2:46pm