


SURVEY in NW¼NW¼ Sec. 28, T3N, R8E, W.M.



- LEGEND**
- Set 5/8"x30" iron rod w/1" red plastic cap
  - Set P-K nail
  - Calculated for dimensions
  - Monument of record
  - ( ) Call of record
  - x—x Fenceline

Trantow Surveying makes no warranty as to matters of unwritten title; environmental concerns; the accuracy or position of features shown without dimension.

TRANTOW SURVEYING, INC.  
412 W. Jefferson-POB 287  
Bingen, WA 98605-0287  
Ph 509/493-3111 Fx 509/493-4308  
Member of Land Surveyor's Assoc. of Washington

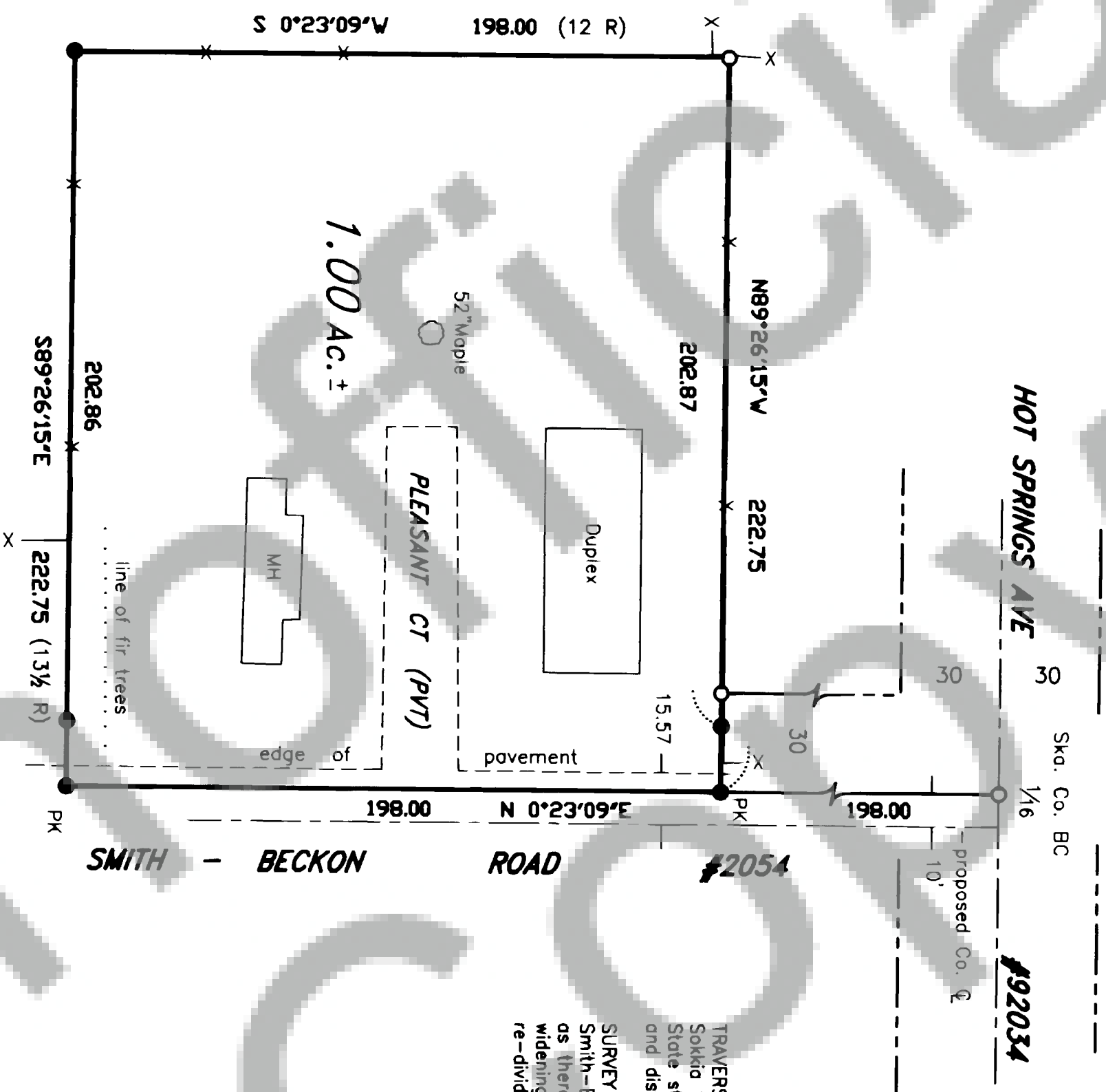

SURVEY FOR

**JOHN & CLOIDA PEYROLLAZ**

SKAMANIA CO., WASHINGTON

#2256 Copyright 2004

KW



**TRANSVERSE STATEMENT:** A closed field traverse for the parcel shown was made with a Sokkia Set-3100 total station and rebated measuring equipment, all of which met State standards of WAC 332-130 at the time of this survey. Acceptable row angular and distance closures in excess of 1:10000 required no adjustments.

**SURVEY NARRATIVE:** Field work was conducted between May 25 - June 28, 2004. Smith-Beckon Road appears to exist only by prescriptive use adjacent to this parcel, as there are no records for easements or dedications. A 1970 design for road widening has only been implemented where some adjacent parcels have been re-divided by means of a short plot.

**REFERENCES** (those listed are considered as part of this drawing and may provide survey information or detail not shown hereon):

1. B. 3, P. 389 of Short Plots, AF#141607
2. B. 1, P. 78 of Surveys, AF#181408
3. B. 3, P. 63 of Surveys, AF#112417

Basis of bearings taken from Reference 1.

Deed reference: B. 162, P. 984 of Deeds

SURVEYOR'S CERTIFICATE

This map correctly represents a survey made by me or under my direction in conformance with the requirements of the Survey Recording Act at the request of John Peyrollaz in May, 2004.

Terry N. Trantow 7-1-04  
Date

AUDITOR'S CERTIFICATE

Filed for record this 24th day of July, 2004 at 10:49 AM  
recorded by AF# 2004153615 in Surveys at the  
request of Trantow Surveying.

J. Michael Stevenson  
County Auditor