


SURVEY in NE¼SW¼ Sec. 15, T4N, R7E, W.M. of Lots 12, 13 & 14 El Descanso Al Rio

TRAVERSE STATEMENT: A closed field traverse for the parcel shown was made with a Sokkia Set-5100 total station and related measuring equipment, all of which met State standards of WAC 332-130 at the time of this survey. Acceptable raw angular and distance closures in excess of 1:10000 required no adjustments. Physical appurtenances which may be in conflict with existing conditions or items of record are noted or depicted. The intent of this project initially was to determine the common line between Lots 12 & 13. The owners agreed to share the costs equally to establish all their lines.

SURVEY NARRATIVE: Field work was conducted between May 19 - June 3, 2004. Radial ties made to monuments in References 1 & 2 were used to establish control for this project. The Northernly lot corners fall within the existing roadway; the Northernly corners of Lot 12 are offset 8.00 feet on line to the Northeast; the Northernly lot corner between 14 & 15 is offset 4.00 feet on line to the Southwest.



- LEGEND**
- Set 5/8"x30" iron rod
 - w/1" red plastic cap
 - Set pointed lath as point on line
 - Calculated for dimensions
 - Monument of record
 - () Call of record
 - EV Electric vault, (EM) meter, (PV) telephone

Trantow Surveying makes no warranty as to matters of unwritten title; environmental concerns; the accuracy or position of features shown without dimension.


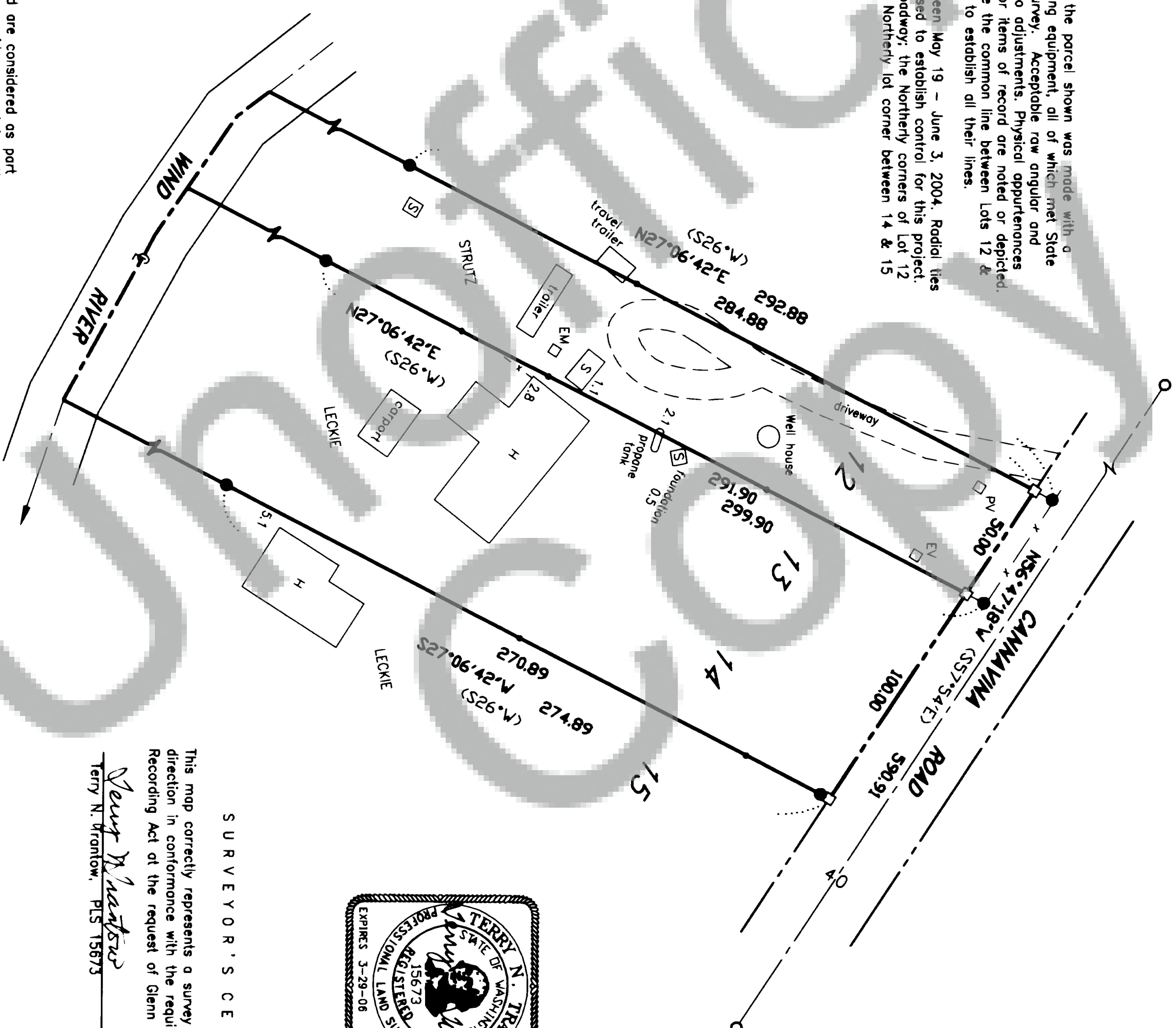
TRANTOW SURVEYING, INC.
412 W. Jefferson-P08 287
Bingen, WA 98605-0287
Ph 509/493-3111 Fx 509/493-4309
Member of Land Surveyor's Assoc. of Washington

SURVEY FOR

**GLENN STRUTZ
& ASA LECKIE**

SKAMANIA CO., WASHINGTON

#2237 Copyright 2004 KW



SURVEYOR'S CERTIFICATE

This map correctly represents a survey made by me or under my direction in conformance with the requirements of the Survey Recording Act at the request of Glenn Strutz & Sam Leckie in April, 2004.

Terry N. Trantow 6-7-04
Terry N. Trantow, PLS 15673 Date

AUDITOR'S CERTIFICATE

Filed for record this 17th day of June, 2004 at 4:50 PM
recorded by AF# 2004/153419 in Surveys at the
request of Trantow Surveying.

A. Michael Harrison by P. O'Shary
County Auditor Deputy