

## "BOB'S MOUNTAIN" SURVEY

## METHOD OF SURVEY:

THIS SURVEY WAS DONE BY FIELD TRAVERSE USING A TOPCON GTS-603AF 3 SECOND TOTAL STATION. TRAVERSES WERE CLOSED LOOPS OR CLOSED BETWEEN KNOWN POINTS.

**BASIS OF BEARINGS:** RADIAL TIE FROM CORNER E-21 TO TRAVERSE STATION NO. 501 (TRUE BEARING = S27° 20' 38"E) USED DURING THE 1992 DNR SURVEY RECORDED IN BOOK 3 AT PAGES 68-72, RECORDS OF SKAMANIA COUNTY, WASHINGTON.

THE DISTANCES SHOWN ARE GROUND DISTANCES. THIS SURVEY WAS NOT DONE ON THE WASHINGTON STATE COORDINATE SYSTEM.

## DESCRIPTION OF STATE OWNERSHIP:

SECTION 2, TOWNSHIP 2 NORTH, RANGE 5 EAST, W.M., SKAMANIA COUNTY, WASHINGTON.

THE PURPOSE OF THIS SURVEY WAS TO POST THE STATE PROPERTY LINE AT ITS INTERSECTIONS WITH THE W-2011 ROAD.

GLO HISTORY: THIS TOWNSHIP WAS SURVEYED BY U.S. DEPUTY SURVEYOR CHARLES E. SEARS IN 1883 UNDER CONTRACT NO. 287.

## (A-21) NORTHEAST CORNER OF SECTION 2

## ACCEPTED CORNER

ON 10-28-03 THIS SURVEY FOUND AND ACCEPTED THE 3/4" IRON PIPE WITH STAMPED 3" BRASS CAP AS SHOWN ON THE SURVEY RECORDED IN BOOK 3 PAGE 122. NO ADDITIONAL REFERENCES SET. FIELD BOOK 600.33A, PAGE 61

## (C-21) EAST 1/4 CORNER OF SECTION 2

## CALCULATED CORNER

GLO HISTORY: SET BY GLO IN 1883 AND MARKED WITH A POST AND 2 BEARING TREES.

36" FIR AT S60°E, 36 LINKS.

12" HEMLOCK AT N79°W, 9 LINKS.

NO EVIDENCE OF THE ORIGINAL GLO SURVEY WAS FOUND.

ON 11-18-03 THIS SURVEY SET A 1 1/2" X 30" IRON PIPE WITH STAMPED DNR BRASS CAP AT THE CALCULATED SINGLE PROPORTIONED POSITION OF THE CORNER. THE CORNER IS 115 FEET EAST OF THE CENTER OF THE ROAD. THE FOLLOWING REFERENCES WERE NOTED:

3 RP'S

10" HEMLOCK AT N2°E 2.40 FEET TO ALUMINUM NAIL IN EAST SIDE.

DNR CARSONITE WITNESS POST AT EAST, 2 FEET.

14" FIR AT N37°W 17.82 FEET TO ALUMINUM NAIL IN SOUTHWEST SIDE.

FIELD BOOK 600.33A, PAGE 66

## (E-21) SOUTHEAST CORNER OF SECTION 2

## ACCEPTED CORNER

ON 11-18-03 THIS SURVEY FOUND THE DNR ALUMINUM MONUMENT WITH STAMPED ALUMINUM CAP THAT WAS SET DURING THE SURVEY NOTED IN THE BASIS OF BEARINGS. CORNER HISTORY IS DISCUSSED IN THE CORNER NOTE IN THAT SURVEY.

THE CORNER IS 36 FEET SOUTHWEST OF THE CENTER OF THE ROAD.

THE FOLLOWING REFERENCES WERE NOTED:

5 RP'S

DNR CARSONITE WITNESS POST AT NORTH, 3 FEET.

26" FIR AT S73°E 38.66 FEET TO ALUMINUM NAIL IN SOUTH SIDE. (1991 RP, TAG DOWN - PUT TAG BACK ON TREE)

5' X 7' X 4.5' HIGH BOULDER AT S7°E 14.59 FEET TO PK NAIL IN HIGH POINT OF BOULDER.

30" ROTTED FIR STUMP BT AT S75°W 30.26 FEET TO ALUMINUM NAIL IN FLUTE ON EAST SIDE.

10" ALDER AT N56°W 25.84 FEET TO ALUMINUM NAIL IN NORTHEAST SIDE.




FIELD BOOK 600.33A, PAGE 67

## LEGEND

STANDARD DNR MONUMENTS ARE:  
2 3/8" O.D. ALUM. ALLOY PIPE W/"BREAKAWAY" PLASTIC BASE.  
3 1/4" DIAM. ALUM. ALLOY CAP ATTACHED TO A 3/4" FLUTED ALUM. ROD STAMPED WITH PROPER CORNER IDENTIFICATION.  
PERMANENT, VERTICALLY ORIENTED MAGNETS ARE INCLUDED IN THE MONUMENT.


STANDARD DNR CAPS ARE:  
3 1/4" DIAM. ALUM. ALLOY DISKS WITH A VERTICALLY ORIENTED MAGNET AND STAMPED W/PROPER CORNER IDENTIFICATION.

## CORNER SYMBOLS:

 FOUND MONUMENT.  
 SET DNR MONUMENT  
 CALCULATED - NOT SET.

## SECTION INDEX GRAPH

② ①



SCALE: 1"=400 FEET  
0 200 400 800  
LOCAL ASSUMED COORDINATES

SET WHITE CARSONITE PROPERTY LINE POSTS NORTH AND SOUTH OF ROAD, JUST OUTSIDE R/W TAGS.

SET WHITE CARSONITE PROPERTY LINE POST NORTH OF ROAD, JUST OUTSIDE R/W TAGS.

SET WHITE CARSONITE PROPERTY LINE POST SOUTH OF ROAD, JUST OUTSIDE R/W TAGS.

W-2011 ROAD  
FIELD-TIED C/L OF EXISTING GRAVEL ROAD--  
VARIABLE WIDTH RUNNING SURFACE.

BOBSMTNFNL.DWG

## AUDITOR'S CERTIFICATE

FILED FOR RECORD THIS 8<sup>th</sup> DAY OF December, 2003  
AT 9:54 AM IN BOOK 3 OF SURVEYS AT PAGE 479

AT THE REQUEST OF THE WASHINGTON STATE DEPARTMENT OF NATURAL RESOURCES.

J. Michael Thomas by Glenn 151389  
SKAMANIA COUNTY AUDITOR AUDITOR'S FILE NUMBER


## SURVEYOR'S CERTIFICATE

THIS MAP CORRECTLY REPRESENTS A SURVEY MADE BY ME OR UNDER MY DIRECTION IN CONFORMANCE WITH THE REQUIREMENTS OF THE SURVEY RECORDING ACT AT THE REQUEST OF THE WASHINGTON STATE DEPARTMENT OF NATURAL RESOURCES

IN NOVEMBER, 2003.

H. Thomas Laird, Jr.  
H. THOMAS LAIRD, JR., PLS

21490  
CERTIFICATE NUMBER



A SURVEY IN SECTION 2  
TOWNSHIP 2 NORTH, RANGE 5 EAST, W.M.

STATE OF WASHINGTON  
DEPARTMENT OF NATURAL RESOURCES

LAND SURVEY SECTION-P.O. BOX 47080  
OLYMPIA, WASHINGTON 98504-7060 (360)902-1206

FIELD CREW: GRANQUIST, TAYLOR

& RAY

FIELD BOOK: 600.33A

CALC'D. BY: HAZITT--11/18/03

DRAWN BY: HAZITT--11/19/03

CHECKED BY: H.T. LAIRD, JR.--11/19/03

SHEET 1 OF 1

F.M.# 1380