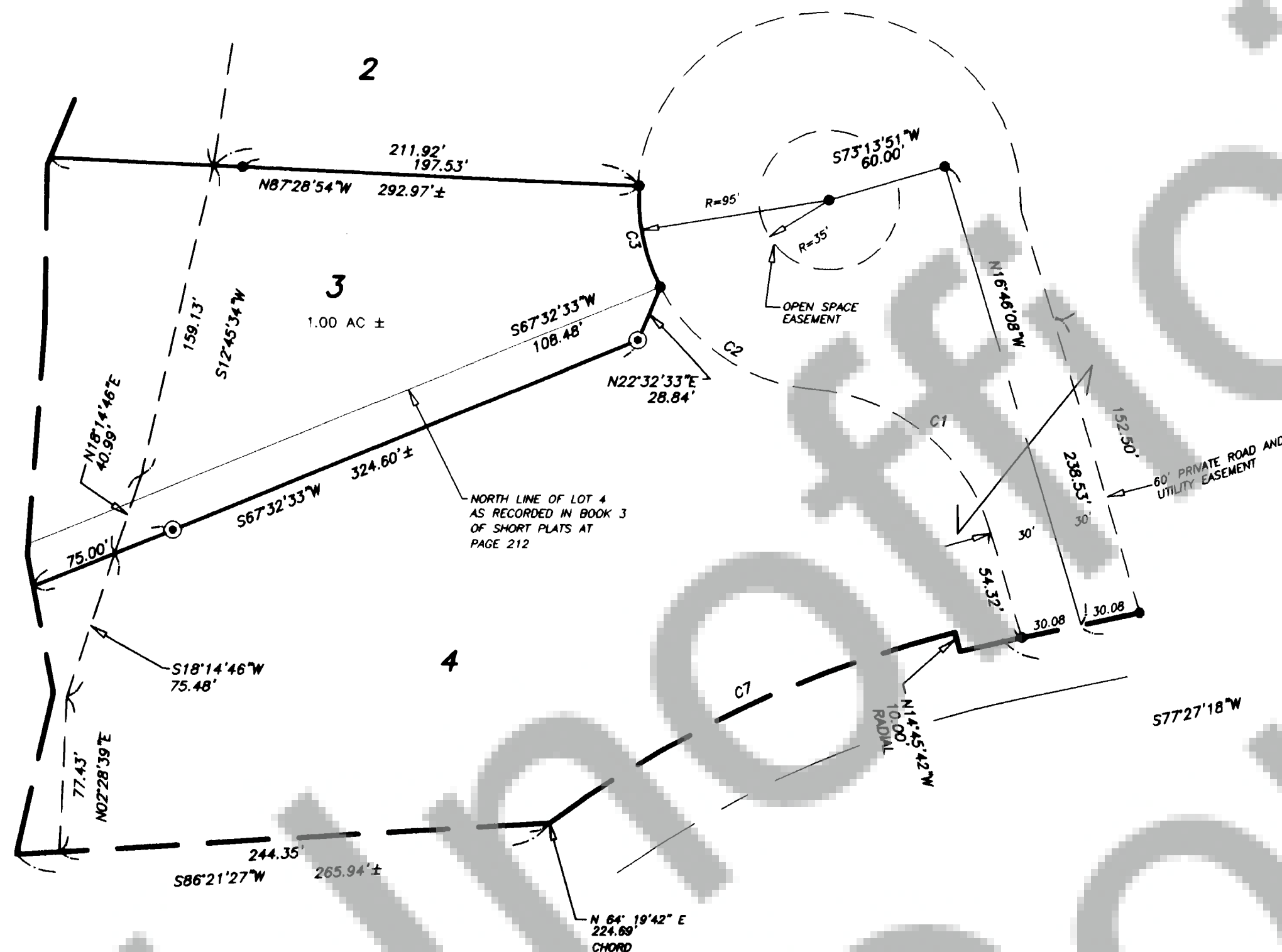


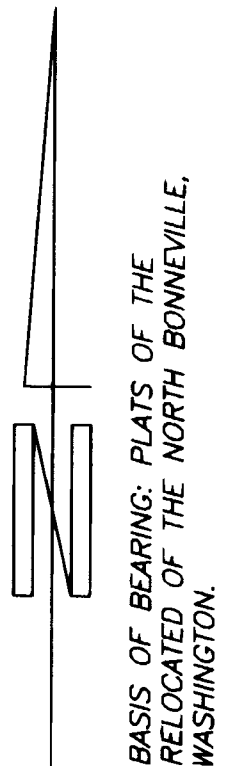
SURVEY

IN A PORTION OF THE
PLAT ALTERATION OF SHORT PLAT "A"
RECORDED IN BOOK 3 OF SHORT
PLATS PAGE 212 IN THE HAMILTON
D.L.C. SECTION 20
T. 2 N., R. 7 E., W. M.
SKAMANIA COUNTY, WASHINGTON




LEGEND:

- FOUND 1/2" IRON ROD WITH YELLOW PLASTIC CAP STAMPED "GLAESER 15024"
- ⊙ INDICATES 1/2" x 24" IRON ROD WITH (GLAESER 15024) CAP SET
- () INDICATES RECORD DISTANCE



SURVEYOR'S CERTIFICATE

THIS MAP CORRECTLY REPRESENTS A SURVEY MADE BY ME OR UNDER MY DIRECTION IN CONFORMANCE WITH THE REQUIREMENTS OF THE SURVEY RECORDING ACT AT THE REQUEST OF DEBBIE SULLIVAN IN JULY, 2003.



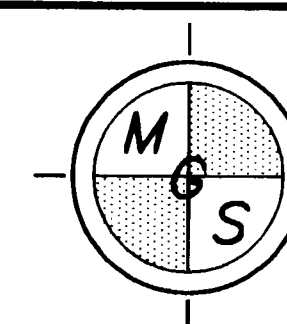
Robert W. Glaeser
ROBERT W. GLAESER, PROFESSIONAL
LAND SURVEYOR, LS #15024

AUDITOR'S CERTIFICATE

FILED FOR RECORD THIS 29th DAY OF August 2003 AT
4:34 P.M. IN BOOK 3 OF SURVEYS AT PAGE 471
AT THE REQUEST OF MINISTER AND GLAESER SURVEYING, INC.

J. Lowry
DEPUTY COUNTY AUDITOR

SCALE: 1"=60'
JOB NO. 03-271
DATE: 08-15-03
CALC BY: DAR
DRAWN BY: JAG
CHECKED BY: *[Signature]*
SHEET 1 OF 1



MINISTER-GLAESER
SURVEYING INC.
2200 E. EVERGREEN BLVD.
VANCOUVER, WA 98661
(360) 694-3313