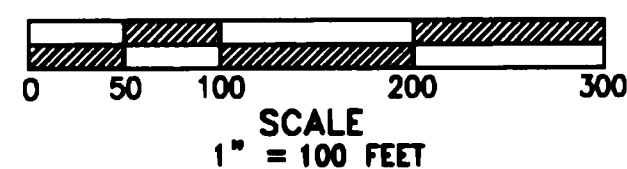



SURVEY in SW $\frac{1}{4}$ NW $\frac{1}{4}$ Sec. 32, T2N, R5E, W.M.
Lot 2 of WILSON SHORT PLAT#2, revised by Short Plat
recorded in Book 3, Page 104 of Short Plats

Tax Parcel No. 02-05-32-2-0-0306-00



LEGEND

- Set 5/8"X30" iron rod w/1" red plastic cap
- Calculated for dimensions
- Monument of record (R.2)
- () Call of record

Trantow Surveying makes no warranty as to matters of unwritten title; environmental concerns; the accuracy or position of features shown without dimension.

TRANTOW SURVEYING, INC.
 412 W. Jefferson-POB 287
 Bingen, WA 98605-0287
 Ph 509/493-3111 Fx 509/493-4309
 Member of Land Surveyor's Assoc. of Washington

SURVEY FOR


HARVEY ERICKSON

SKAMANIA CO., WASHINGTON

#2134

© 2003

KW



SURVEYOR'S CERTIFICATE

This map correctly represents a survey made by me or under my direction in conformance with the requirements of the Survey Recording Act at the request of Harvey Erickson in June, 2003.

Terry N. Trantow
 Terry N. Trantow, PLS 15673

7-01-03
 Date

AUDITOR'S CERTIFICATE

Filed for record this 19th day of August, 2003 at 10:09am in
 Book 3 of SURVEYS at Page 470, AF# 149889,
 at the request of Trantow Surveying.

Michael J. Vannoy *Angela Mose*
 County Auditor Deputy

One-acre parcel description:
 A parcel of land situated in the SW $\frac{1}{4}$ NW $\frac{1}{4}$ Section 32, Township 2 North, Range 5 East, W.M., in the County of Skamania and the State of Washington, being a portion of Lot 2 of WILSON SHORT PLAT #2, REVISED BY SHORT PLAT recorded in Book 3 at Page 104 of Short Plats, AF#102113, as shown on the map thereof, and described more particularly as follows:
 Beginning at the Southeast corner of said revised Lot 2, thence N 01°38'44" W, 333.25 feet along the east edge thereof to the Northeast corner of this description; thence along the following courses:
 S 46°37'30" W, 79.11 feet; S 34°48'00" W, 77.96 feet; S 40°13'56" W, 49.78 feet; S 45°17'58" W, 72.73 feet; thence S 02°54'43" W, 114.75 feet to a point on the south line of said revised Lot 2; thence along said line, S 86°51'19" E, 201.50 feet to the point of beginning.

TRAVERSE STATEMENT: A point-to-point traverse for the parcel shown was made with a Sokkia five-second total station and related measuring equipment, all of which met State standards of WAC 332-130 at the time of this survey. Raw distance closure in excess of 1:10000 required no adjustment. The intent of this project was to monument a one-acre parcel to create a boundary line adjustment by deed description with Lot 3 of the ROBERT COLEMAN SHORT PLAT (Reference 3), which is adjacent to the East of the parcel shown.
 SURVEY NARRATIVE: Field work was conducted on June 18-19, 2003.

REFERENCES (those listed are considered as part of this drawing and may provide survey information or detail not shown herein):
 1. B.3, P.38 of Short Plats, AF#94894
 2. B.3, P.104 of Short Plats, AF#102113
 3. B.3, P.414 of Short Plats, AF#146077
 Basis of bearings taken from References 2 & 3.
 Deed reference: B.204, P.192

