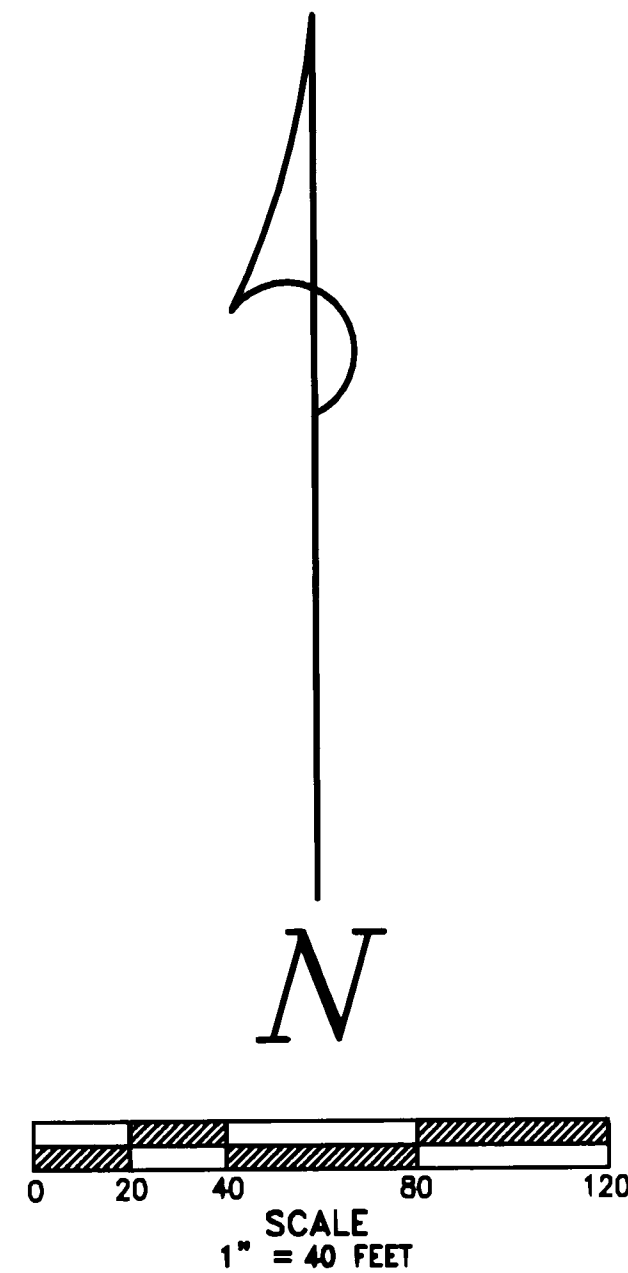
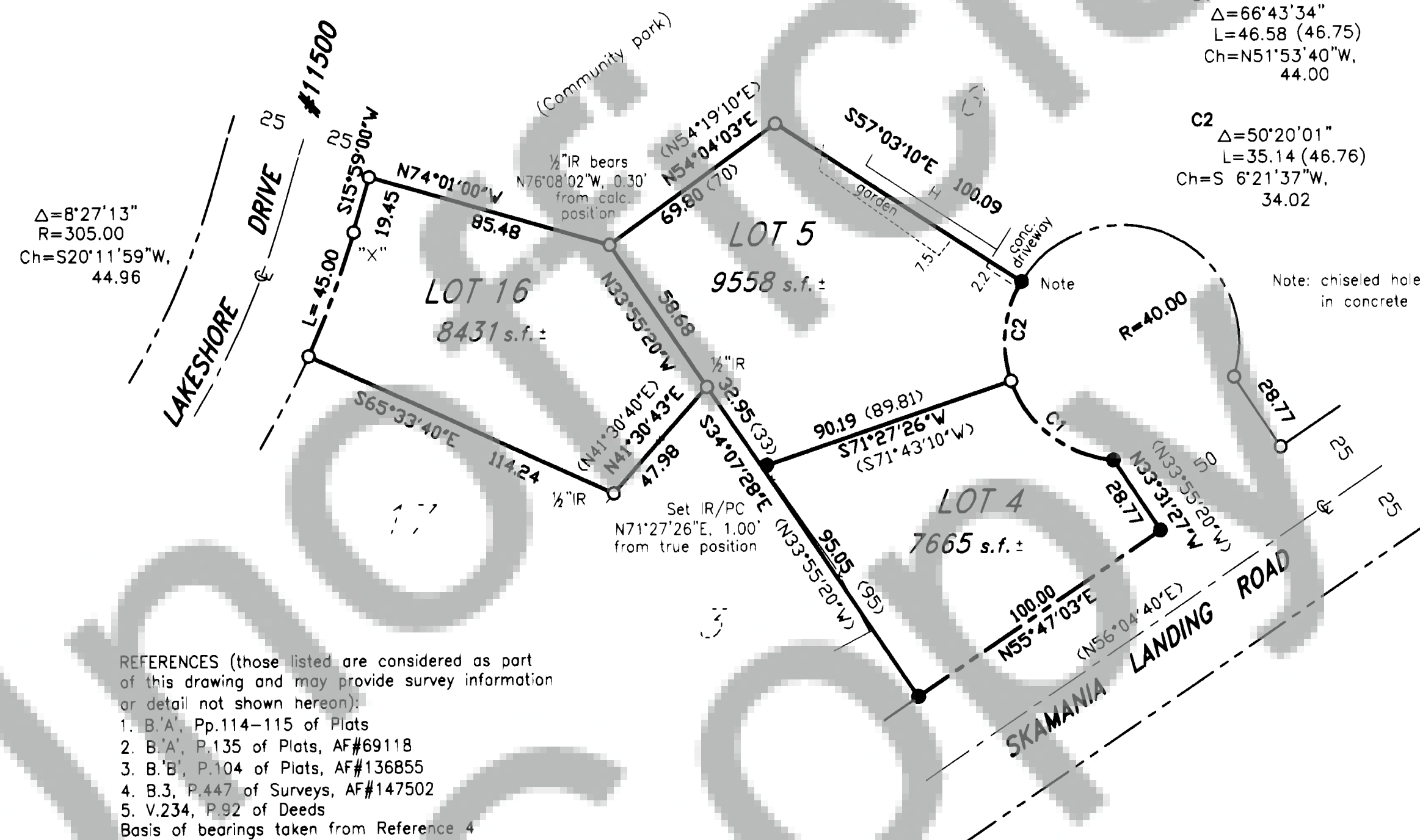


Lot 4, 5 & 16, Block 2, WOODARD MARINA ESTATES in NE $\frac{1}{4}$ SE $\frac{1}{4}$ Sec. 34, T2N, R6E, W.M.



TRAVERSE STATEMENT: A point-to-point field traverse of existing monuments for the parcel shown was made with a Sokkia five-second total station and related measuring equipment, all of which met State standards of WAC 332-130 at the time of this survey. Acceptable distance closures in excess of 1:5000 were obtained. Physical appurtenances which may be in conflict with existing conditions or items of record are noted or depicted. The intent of this project was to recover and or restore monuments to Lots 4 and 5 and provide a contour map of their areas.

SURVEY NARRATIVE: Field work was conducted during the period of May 6-June 19, 2003.



LEGEND

- Set 5/8"x30" iron rod w/1" red plastic cap
- Calculated for dimensions
- Monument found
- () Call of record

Trantow Surveying makes no warranty as to matters of unwritten title; environmental concerns; the accuracy or position of features shown without dimension.

TRANTOW SURVEYING, INC.
412 W. Jefferson-POB 287
Bingen, WA 98605-0287
Ph 509/493-3111 Fx 509/493-4309
Member of Land Surveyor's Assoc. of Washington

SURVEY FOR


DENNIS HILL

SKAMANIA CO., WASHINGTON

#2141

© 2003

KW



SURVEYOR'S CERTIFICATE

This map correctly represents a survey made by me or under my direction in conformance with the requirements of the Survey Recording Act at the request of Dennis Hill in April, 2003.

Terry N. Trantow
Terry N. Trantow, PLS 15673

6-26-03
Date

AUDITOR'S CERTIFICATE

Filed for record this 19th day of August, 2003 at 10:06am in Book 3 of SURVEYS at Page 469, AF# 149888, at the request of Trantow Surveying.

J. Michael Harrison County Auditor
Nigel Maser Deputy