

149588

BOOK 247 PAGE 20

Tim Henderson
O'Leary

Return Address:

TIM HENDERSON
P.O. BOX 704
WHITE SALMON, WA. 98672

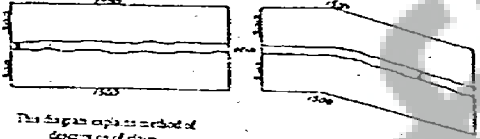
INDEXED
FILED
SERIALIZED
MAY 19 1988
REC'D

NOTICE OF MINING LOCATION

Indexing information required by the Washington State Auditor's Recorder's Office, RCW 36.18 and RCW 55.041 2.97.

Reference # (if applicable):

Owner: (1) A.S.G. CORP. (2) _____ Addit. on pg. _____
Addit. on page _____ Legal Description (abbreviated): T5 8N R9E SEC. 30
Addit. legal is on page _____ Assessor's Property Tax Parcel /Account # _____




The diagram explains method of description of claim.

State of WASHINGTON
County of SKAMANIA
(or Recording Precinct)
Mining District _____

NOTICE IS HEREBY GIVEN That the undersigned who are (has declared intention to become) citizen of the United States, has discovered and has located and claimed and do hereby locate linear feet in length, and _____ feet in width on the STEAM BOAT NO 10 Lode, vein ledge or deposit (or placer ground), situated in the above State, County (or Recording Precinct) and Mining District, and further described as follows: Commencing at a post marked No 1 at the Discovery shaft (cut or tunnel), from thence 1320 feet in a WEST direction to an end post marked No 2, thence 1320 feet in a SOUTH direction to a corner post marked No 3, thence 1320 feet in a EAST direction to a corner post marked No 4, thence 1320 feet in a NORTH direction to a corner post marked No 5, thence _____ feet in a _____ direction to a corner post marked No 6, thence _____ feet in a _____ direction to said end post no 2, hereby locating and intending to claim 1320 feet in a WEST direction from the discovery to the 1320 SOUTH end line, and 1320 feet in the opposite direction from discovery to the _____ end line and 1320 feet on each side of the middle of said lode or ledge, for the purpose of mining the same and claiming all surface rights, privileges, and minerals, with all dips, spurs, angles and variations, and other rights granted by existing laws and customs.

Notice of Mining Location
Washington State Auditor's Recorder's Office
WASHINGTON STATE AUDITOR'S RECORDER'S OFFICE
MATERIAL MAY NOT BE REPRODUCED IN WHOLE OR IN PART



BOOK 247 PAGE 21

This claim is further described by reference to natural objects or permanent monuments, as follows:

This notice is placed at Discovery on post No 1: posts are place at each corner, and the name of this lode and date of location, are placed on all posts.

Located the 25 day of JULY 03.

Tim Henderson
R.A. BRANDENBURG

WITNESSES:

Locators.


STATE OF WASHINGTON

SS. (INDIVIDUAL ACKNOWLEDGEMENT)

County of Skamania

I, Tim Henderson do solemnly swear that I am a citizen of the United States of America (or have declared my intention to become such) and that I am acquainted with the mining ground described in the notice of location, and herein called the Skamiat No. 10 lode. I swear that the ground and claim herein described, or any part thereof, has not, to the best of my knowledge and belief, been located according to the laws of the United States and this State, or if so located, that the same has been abandoned or forfeited by reason of failure of such former locators to comply in respect thereto with the requirements of said laws; and that I have performed the equivalent of at least \$100.00 in labor on such claim and have complied with all applicable laws of this State pertaining to this claim.

Signed and sworn to by me on the 28th day of July 2003.



Tim Henderson
Print Name Peggy B. Lowry
Notary Public in and for the State of Washington
My appointment expires: 2/23/07

001151

Signature of Claimant Tim Henderson date 7-25-03

MAP of Mining Claim(s)

Township 8 N Range 9 E Section 30 State of WASHINGTON

NW/NW	NE/NW	NW/NE	NE/NE
SW/NW	SE/NW	SW/NE	SE/NE
NW/SW	NE/SW 40 ACRES	NW/SE	NE/SE
SW/SW	SE/SW	SW/SE	SE/SE

When drawing your claim(s) use an ordinary ruler. 1/8th of an Inch would be 100 feet so a full size lode (600' x 1500') would be 3/4" by 1 7/8". A full size placer (1320' x 660') would be 1 5/8" by 13/16".