

BOOK 240 PAGE 619

FILED
SEP 11 1964
FBI
Marcia Bushnell

Apr 15 4 26 PM '03

J. Mc...

Larry Antill - Marcia Buskell

P.O. Box 11216 Olympia, Wa.

98508-1216

Att: Time Inspected
Claim # 147103
Book 239
Pg. 794

NOTICE OF MINING LOCATION

Indexing information required by the Washington State Auditor's/Recorder's Office. (RCW 36.18 and RCW 63.04) 1/97

(please print last name first)

Reference # (If applicable):

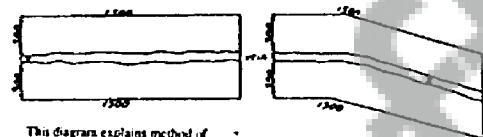
Owner(1)

(2) Marcia Bushnell

Addl. on pg **Z**

Addl. on page 34-5 Legal Description (abbreviated): T. 10N - R8E - SEC. 23

Addl. legal is on page _____ Assessor's Property Tax Parcel / Account # 2/A



This diagram explains method of description of claim.

State of Wash.

County of Skamania

Randall
Mining District

Mining District

NOTICE IS HEREBY GIVEN That the undersigned who is/are (has/are) declared _____ intention to become) citizen _____ of the United States, have discovered and has _____ located and claimed and does hereby locate _____ linear feet in length, and _____ feet in width on the _____ lode, vein ledge or deposit (or placer ground), situated in the above State, County (or Recording Precinct) and Mining District, and further described as follows: Commencing at a post marked No 1 at the Discovery shaft (cut or tunnel), from thence Approx. 600' feet in a Northerly W. direction to an end post marked No 2, thence Approx. 1500' feet in a Easterly N. direction to a corner post marked No 3, thence Approx. 600' feet in a Southerly - NE direction to a corner post marked No 4, thence Approx. 1500' feet in a Westerly N. direction ending at post marked No 1, thence _____ feet in a _____ direction to a corner post marked _____, thence _____ feet in a _____ direction to said end post no 2; hereby locating and intending to claim _____ feet in a _____ direction from the discovery to the _____ end line, and _____ feet in the opposite direction from discovery to the _____ end line and _____ feet on each side of the middle of said lode or ledge, for the purpose of mining the same and claiming all surface rights, privileges, and minerals, with all dips, spurs, angles and variations, and other rights granted by existing laws and customs.



©Washington Legal Blank, Inc., Issaquah, WA Form No. 284D 1/97
MATERIAL MAY NOT BE REPRODUCED IN WHOLE OR IN PART IN ANY FORM WHATSOEVER

This claim is further described by reference to natural objects or permanent monuments, as follows:
SEE MAPS!

This notice is placed at Discovery on post No 1; posts are place at each corner, and the name of this lode, and date of location, are placed on all posts.

Located the 11th day of DEC., 2002

Marica Bushnell
Karen M. Anderson
Locators.

WITNESSES:

STATE OF WASHINGTON


County of Skamania

SS. (INDIVIDUAL ACKNOWLEDGEMENT)

I, Marica Bushnell do solemnly swear that I am a citizen of the United States of America (or have declared my intention to become such) and that I am acquainted with the mining ground described in the notice of location, and herein called the EASY DOES IT #1 Placer Mining Claim; that the ground and claim herein described, or any part thereof, has not, to the best of my knowledge and belief, been located according to the laws of the United States and this State, or if so located, that the same has been abandoned or forfeited by reason of failure of such former locators to comply in respect thereto with the requirements of said laws; and that I have performed the equivalent of at least \$100.00 in labor on such claim and have complied with all applicable laws of this State pertaining to this claim.

Signed and sworn to before me on the 5th day of APRIL, 2003

Ilia Y Anderson
Print Name ILIA Y ANDERSON
Notary Public in and for the State of WASHINGTON
My appointment expires: MAY 27 - 2006



BOOK 240 PAGE 621

NOTICE OF LOCATION--PAGE 3.

CLAIM NAME Easy Does It #1 CLAIM LOCATION T11N-R8E-SEC.23
KAREN M. ANDERSON 878 S.W. CHEHALIS AVE. CHEHALIS, WA. 98532
NAME ADDRESS

Karen M. Anderson
Signature

Larry Antill P.O. Box 11216 Olympia, WA. 98508-1216
NAME ADDRESS

Larry Antill
Signature

Marcia Bushell P.O. Box 11216 Olympia, WA. 98508-1216
NAME ADDRESS

Marcia Bushell
Signature

NAME ADDRESS
Signature


NAME ADDRESS
Signature

NAME ADDRESS
Signature

Subscribed and sworn before me this 5th day of APRIL, 2003

WASHINGTON
NOTARY PUBLIC in and for the State of Ila M. Anderson

Residing at 878 S.W. CHEHALIS County of LEWIS



Signature of Claimant Karen M. Anderson date 03
EASY DIES IT #1, SCAMP CR.

APPRI. - MAP of Mining Claim(s)

Township 10 Range 8E Section 23 State of WASH.

The image shows a 4x4 grid of 16 squares. Each square is labeled with a compass direction, such as NW/NW, NE/NW, SW/NW, SE/NW, NW/SW, NE/SW, NW/SE, NE/SE, SW/SE, SE/SE, etc. The top-left square (NW/NW) contains a line drawing of a person's profile. The top-right square (NE/NE) contains a line drawing of a person's profile. The bottom-right square (SE/SE) contains a line drawing of a person's profile. The center of the grid is marked with a black diamond shape.

When drawing your claim(s) use an ordinary ruler. 1/8th of an inch would be 100 feet so a full size lode (600' x 1500') would be 3/4" by 1 7/8". A full size placer (1320' x 660') would be 1 5/8" by 13/16".