

147289

BOOK 235 PAGE 680

FILED
SKAN
BY Creagan & Sauer

JAN 16 4 27 PM '03

J. MICHAEL
J. MICHAEL

Return Address:

David Creagan
19707 NE 105th Ave
Battle Ground, WA 98604

Document Title(s) or transactions contained herein:

Swift Cove West Covenants, Conditions and Restrictions

GRANTOR(S) (Last name, first name, middle initial)

Tucker, Daniel etal
Eastman, Pamela etal
Creagan, David etux etal
Sauer, Gerald etux etal☐ Additional names on page 12,13 of document.

GRANTEE(S) (Last name, first name, middle initial)

Swift Cove West Short Plat
Glacier View Short Plat
Miner Short Plat☐ Additional names on page of document.

LEGAL DESCRIPTION (Abbreviated: i.e., Lot, Block, Plat or Section, Township, Range, Quarter/Quarter)

Lots 1-4 Glacier View Short Plat Vol 3 Pg 402
Lots 1-3 Swift Cove West Short Plat Vol 3 Pg 400☒ Complete legal on page 1 of document.

REFERENCE NUMBER(S) of Documents assigned or released:

☐ Additional numbers on page of document.

ASSESSOR'S PROPERTY TAX PARCEL/ACCOUNT NUMBER

07-05-21-0-0-0202-00 07-05-21-0-0-0203-00 07-05-21-0-0-0211-00
07-05-21-0-0-0209-00 07-05-21-0-0-0204-00 07-05-21-0-0-0205-00
07-05-21-0-0-0213 thru 215-00 07-05-21-0-0-0210-00☐ Property Tax Parcel ID is not yet assigned☐ Additional parcel numbers on page of document.

The Auditor/Recorder will rely on the information provided on the form. The Staff will not read the document to verify the accuracy or completeness of the indexing information.

SWIFT COVE WEST COVENANTS CONDITIONS AND RESTRICTIONS

Final Version January 13, 2003

SECTION 1 - GENERAL DEFINITIONS

1.1. **Description** - The following Covenants, Conditions and Restrictions (hereinafter "CC&R's") shall govern and apply to all lots or parcels of land anywhere within the land described in Section one of these CC&R's.

1.1.1. Section One. **Legal Description:** Lots or Parcels of Land shall refer to the following described real property:

1.1.2. [Legal] The West ½ Southwest ¼ of Section 21, Township 7 North, Range 5 East, West Meridian, Skamanla County Way to include that portion of Swift Cove West Short Plat - North of USFS 90 Road, Glacier View Short Plat, Future Miner Short Plat (Lot 4), Lot 5 & Lot 6 <20 Acres each>

1.2. **Duration:** These CC&R's shall govern and control the use of such lots or parcels, and be binding on the Owners of such lots and parcels, and anyone using or residing on any such lots or parcels, until January 1, 2020, at which time said CC&R's shall be automatically extended for successive periods of ten (10) years unless by vote of Owners representing a majority of such lots or parcels, it is agreed to change said CC&R's in whole or in part; EXCEPT, however, in the event that it appears to the advantage of the Owners that these restrictions should be modified, then in that event, any modification desired may be made by affirmative vote or written approval of Owners representing 75% of the lots, and evidenced by suitable instruments filed for public record.

1.3. **Owners Defined:** The terms "Owner" or "Owners" shall mean the fee title owner or contract vendee who is entitled to possession of any lot or parcel governed by these CC&R's. If there is a contract vendee entitled to possession, the contract vendee shall be the Owner, and the fee title holder shall not be entitled to act pursuant to these CC&R's as the Owner unless the fee title holder is given that right by the contract. If any lot or parcel is rented, the Owner shall be the fee title owner or contract vendee who is the landlord. Each fee title owner or contract vendee who is entitled to possession, or who is a landlord, shall be an "Owner". However, there shall be only one person for each lot or parcel who is entitled to act as an "Owner" in exercising any vote or approval right granted by these CC&R's, or any other right granted by these CC&R's. The person who is entitled to vote or exercise any of such rights for a lot or parcel shall be selected by all of the Owners of such lot or parcel.

1.4. **Lot Defined:** The terms "lot" or "parcel" shall mean the same thing, and the two terms may be used in these CC&R's interchangeably. A lot or parcel shall refer to a piece of land in an undivided ownership on which a residential structure is or can be constructed.

2. **SECTION 2 GENERAL RULES AND REGULATIONS**

- 2.1. **Nuisances and Maintenance:** No noxious or offensive activity shall be carried out upon any lot or other area within the Development, nor shall anything be done thereon which may be or may become an annoyance or nuisance to the residents of lots in the Development. Yards, grounds, and buildings shall be kept and maintained in a neat, sightly and fire safe fashion at all times. No parking or dismantling of inoperative vehicles shall be permitted on any lot except entirely within the confines of an enclosed garage. During construction, building materials and equipment shall be neatly stored when not in use.
- 2.1.1. No dog or other animal, shall be allowed to become a nuisance.
- 2.1.2. Additional noise rules or restrictions.
- 2.1.3. Generators may be operated anywhere within the development, subject to the following: Generators shall be no more than 74 decibels and shall be restricted to a fully enclosed structure with double-wall siding that is fully insulated to an R-19 value, in order to contain noise from the generator. During the construction period, one generator per lot may be operated as needed, with consideration for neighbors, subject to hours of operation.
- 2.1.4. No noise of any kind louder than 74 decibels at the source is allowed in the Development. Licensed or unlicensed motor vehicles louder than the above limits or causing an annoyance or nuisance to residents shall be removed from the Development or prevented from operation if parked or stored in the Development.
- 2.1.5. Construction activities, which generate sound outdoors, shall be restricted to 7:30 am – 7:00 pm during the week, 8:00 am – 7:00 pm on Saturdays, and 9:00 am – 6:00 pm on Sundays. Owners conducting a building project shall be considerate of other neighbors and limit noise, dust, and debris during the duration of the building project.
- 2.1.6. The use of stoves for the burning of wood and similar materials is permitted within dwelling units for heat.
- 2.1.7. (e) Open fires or open flame are not allowed anywhere within the development except as consistent with local and state regulations. All fireworks of any kind are prohibited.
- 2.1.8. (f) No Owner of a lot or parcel shall allow any condition to arise or continue that causes soil erosion. If a condition of soil erosion caused by a condition on a lot, or occurring on a lot, it shall be the responsibility of the Owner of the lot to correct the condition and stop the erosion.
- 2.1.9. (g) No Owner of a lot shall maintain a tree that is determined to be a hazard. All trees, which are determined to be a hazard by a qualified forester or arborist, shall be removed by or at the expense of the owner.
- 2.1.10. (h) Firearm discharge within the Development shall be prohibited. No hunting of any kind is permitted. Dressing and cleaning of animals is

permitted as follows: no animal shall be skinned or cleaned in the development where it is visible to others, or hung or displayed so as to be visible to any other residence, or any roadway or access easement, in the Development. All remains are to be promptly cleaned up and remains are to be disposed of outside of Swift Cove West so that no odor reaches any other lots.

- 2.1.11. Speed limit is 10 mph maximum on all Swift Cove West Roads and throughout the entire subdivision.
- 2.1.12. (j) For purposes of enforcing these restrictions, to the extent to which the same is a violation of law, by the act of becoming an owner of a lot, each owner authorizing the Skamania County Sheriff and the Chief of the local fire district to enter the Development on its roads and access easement for any purpose, including for the purpose of detecting violations.
- 2.1.13. (k) No high output lights which cause glare, or sodium halide or mercury vapor lights are permitted.
- 2.1.14. (l) Woodpiles: Logs, split logs, and kindling may not be stored in the front yard or side yards of any Lot. All wood is to be neatly stacked in a covered area or structure, in a manner which will not cause damage to any structure. Wood in the process of being split, cut or delivered must be cleaned up and stored properly within 10 days of cutting or arrival on the lot, providing the wood is piled out of sight, such as in a back yard. No tarps or other fabric or temporary material shall be used to cover logs, split logs or kindling.
- 2.1.15. (m) Absolutely no hazardous or unsafe activities are permitted anywhere within Swift Cove West.
- 2.2. **Motorcycles:** Motorcycle, motorbike, all-terrain vehicle, motorized scooter, three-wheeler, four-wheeler, or any similar vehicle, not licensed as an automobile or truck for street use or snow mobile, snow cat, or similar vehicle, may be operated on any lot or common area with common sense and with the consideration of others. Use shall be for the purpose of access and egress to a public road, or to go to the dwelling of another resident in the area. Even though allowed to operate, noise limits shall still apply
- 2.3. **Livestock and Poultry:** No animal, livestock or poultry of any kind shall be raised, bred or kept on any lot, except that dogs, cats, or other ordinary household pets, provided that they are not kept, bred or maintained for any commercial purpose; and further provided that they are properly housed and cared for and not permitted to run at large about the Development or any adjacent properties; and provided further that nothing shall be permitted in connection with the provisions of this paragraph which may be offensive or detrimental to the health or enjoyment of reasonable privacy of the other residents of the lots in Development.
- 2.4. **Insurance:** All Lot owners shall carry a minimum amount of liability insurance related to the activities associated with owning property in Swift Cove West.

3. **SECTION 3 - ASSOCIATION ACTIVITIES AND FEES**

- 3.1. **Organization of Association:** Owners representing a majority of the lots in the Development shall create a corporation and adopt Bylaws to create a Homeowner's Association to administer the provisions of these CC&R's. The

Articles of Incorporation and/or Bylaws shall provide for directors, officers and at least one annual meeting and such other meetings as for which prior notice is required. There shall be a board of directors of between three and five persons, and a President, Secretary and Treasurer, who may also be a Board member. Board members and officers shall be elected at each annual meeting of the Association, or any special meeting called for that purpose.

3.1.1. The Board shall serve as the Architectural Review Committee. The functions of the Architectural Review Committee shall be the responsibility of the Association so created.

3.1.2. The Association shall have the authority to adopt rules and regulations for the use of the lots in the Development, and shall have the power to levy annual and special assessments against all lots for the construction, maintenance and repair of Common Areas, including road and Road surfaces; to control noxious weeds, blackberries and other vegetation in access easements; to enforce these CC&R's and any rules and regulations adopted by the Association; and for the operation and administration of the Association. All assessment procedures shall be in drafted in accordance with and to conform to the assessment and collection procedures set forth in the Uniform Documents for Planned Unit Developments of the Federal Housing Administration (FHA), except that the procedures may appear in Bylaws of the Association.

3.1.3. The Association shall have the authority to impose a system of administratively imposed monetary penalties or fines for the violation of these CC&R's, or the rules of the Association relating to the use of lots or common areas. Any penalty or fine shall be owed by the Owner of the lot to whom the penalty or fine was issued, unless the Owner files an appeal of the penalty or fine with the Board of the Association within ten calendar days. The Board shall hear the appeal unless an independent hearing examiner retained by the Association to hear the appeal. The appellant of a fine or penalty shall be responsible to pay all of the Association's costs, including but not limited to the fees of a hearing examiner, in the event the appellant fails to obtain a more favorable disposition than the fine or penalty. Fines and penalties shall be collectible in the same manner as delinquent assessments.

3.2. **Common Area Ownership and Maintenance:** All common areas, including roads or easements, shall be governed by the Association for the benefit of the Owners. The Association shall be responsible for the maintenance and repair of common areas and roads, including such easements as are not within the boundaries of the Development, but which provide access and egress to the Development from a public road. Notwithstanding the foregoing, any party causing damage to any common area or road shall be liable for and shall be responsible to pay for the repair costs.

3.2.1. Road surfaces shall be maintained free of chuckholes and deterioration and degradation of the surface, in a reasonable state of repair. All costs connected with the provision of additional fill, gravel, asphalt or similar materials costs shall be included; the correction of any defects in the road surface; the construction of any improvement to the paved or impervious

surface and adjacent portions of the easement which are authorized by a vote or approval of the Association; and all costs incurred by the Association in carrying out their or its responsibilities under the terms of the CC&R's. Road Maintenance shall be considered at least annually.

- 3.2.2. Each Owner shall also be responsible for the annual eradication of noxious weeds and blackberries within such easements where the right-of-way burdens a lot. In connection therewith, such areas of the easements shall be treated in a manner calculated to permanently eradicate such vegetation.
- 3.2.3. The construction, maintenance and repair of the road surface and such ditches and drainage ways as are necessary to protect the road and adjacent properties in relation thereto, and mowing and weed and blackberry eradication next to the road, shall be defined as "Road Maintenance".
- 3.2.4. It is agreed that each of the Owners is entitled to use of any road easement, in common with other Owners, for foot and vehicular ingress and egress by themselves and their invitees; and for all utilities now or in the future serving the Development. However, no Owner shall destroy or alter improvements and vegetation installed in the easement by the underlying lot Owner if adequate room and improvements exist for access and egress on adjacent portions of the easement.
- 3.2.5. Adjacent lot owners are permitted to install a lockable gate across private roads, provided the Board approves the gate in advance, and that each lot owner is provided a key to access said gate.
- 3.3. **Maintenance and Repairs:** The need for maintenance and repairs shall be as agreed to in writing by Owners representing a majority of the lots, or by vote of the Association. Upon deciding that maintenance or repairs are necessary, Association shall contract for the same on behalf of all of the Owners. For the purpose of giving notice, the Owner of a lot shall be the person shown in the records of the Skamania County Assessor as receiving tax statements for the Lot on the date of the notice. All notices shall be personally delivered to the last known address of the Owner and left with a person of suitable age and discretion there residing on the premises, or sent by certified, return receipt requested mail to the address of the Owner as shown in the records of the Skamania County Assessor. The notice shall be deemed complete ten days following personal service, or thirteen days following mailing. The remaining Owners agree to save the agreeing Owners harmless of and from any claim or liability resulting from their decision that repairs or maintenance are necessary, and contracting for the same. The Association may authorize, pay and assess for maintenance and repairs in any manner authorized for action by the Association in these CC&R's, or the Association By-Laws.
- 3.4. **Dues/Payment:** The Association shall collect maintenance fees of \$300.00 per lot annually, starting July 1, 2002, for roads, common areas, trails etc. This money will be placed in a general fund with a maximum cap of approximately \$5,000.00, to cover estimated costs of maintenance and repairs as needed. At such time as the general fund exceeds \$5,000.00 no annual payments will be required, until such time as the general fund diminishes below \$3,000.00. The estimated cost shall be divided equally between all of the lots, regardless of the sizes of the lots. If the estimated cost of maintenance is insufficient to meet the

actual cost, the Owners shall immediately on request of Owners representing a majority of the lots, pay the additional amount. Owners representing a majority of the lots may also establish and charge the Owners for a reserve against contract contingencies and emergency repairs.

- 3.5. **Failure to Pay:** In the event that an Owner shall fail to pay any of the above amounts, when due, the y shall have a lien, as described below in section 3.06, for the unpaid amount. The Association shall also have an action for damages against any nonpaying Owner for any unpaid amount. In any action for the collection of such amount, the substantially prevailing party shall be entitled to an award for such party's reasonable attorneys fees and costs.
- 3.6. **Lien:** The lien referred to above in section 3.05 shall be calculated and perfected as follows. The Association shall be entitled to the actual amount unpaid plus interest thereon at twelve percent per annum. A notice of lien signed by Association, shall be recorded in the real property records of Skamania County so as to become a lien of record against the lot of any Owner who has not paid. Said notice of lien shall include at least a description of the defaulting Owner's property; a reference by recording number to these CC&R's; the amount due including interest and attorneys fees and costs for the preparation and recording of the lien, and an expected schedule of attorneys fees projected prior to the commencement of any judicial foreclosure; the name of the Association; and an address and phone number through which others interested in the lot may communicate with the Association. Said lien may be enforced by foreclosure through the same manner of judicial proceedings as labor and material men's liens are then foreclosed in the State of Washington, except that there shall be no time limit for the filing of the lien or the initiation of any judicial proceeding thereafter, and in addition to the principal and interest due, the Association shall be entitled to all costs of such foreclosure action and such reasonable attorneys' fees as the Court shall fix for the foreclosure action and any collection efforts preceding the foreclosure.
- 3.7. **Arbitration:** In the event that the Owners, or any of them, or the Association, are unable to agree on any matter covered by these CC&R's, including but not limited to the necessity for Road Maintenance, the dispute shall be settled by a single arbitrator who shall direct any disposition that he deems equitable under the circumstances. Any single Owner may initiate this arbitration procedure if the Road Maintenance provided in these CC&R's, which are required, necessary or prudent, is not being performed, or for which timely provision has not been made. Such arbitrator shall have the power to assess the Owners' lots who are responsible for Road Maintenance, and the respective prorated share for such Owner(s), irrespective of the amount of such share. The arbitrator shall also have any authority available to the Superior Court, and any authority, which would be available to the Association. The arbitrator shall be appointed by a judge of the Skamania County Superior Court upon request of any Owner under these CC&R's, unless the parties are able to reach unanimous agreement upon the appointment of such arbitrator. The decision of the arbitrator shall be final and binding, and shall not be subject to appeal. The decision of the arbitrator may be enforced by any party bound by these CC&R's in any court of competent jurisdiction. The costs of the arbitrator shall be considered as Road Maintenance,

except however, in the event that it should be necessary to commence proceedings in any court to enforce the provisions of the arbitration award, the substantially losing party or parties in such proceeding shall pay the reasonable attorney fees of the substantially prevailing party or parties, together with such prevailing party's costs and disbursements. In the event of typographical error or incomplete language, the original intent of the affected passage shall be in effect. In addition, in the event of conflicting regulations, the board shall rule on each case, deciding each time which regulation shall prevail. The noise restriction is generally intended to override other regulations.

- 3.8. **Enforcement:** The failure on the part of any person affected by these CC&R's, at any time to enforce any of the provisions hereof, shall in no event be deemed a waiver thereof or of any existing violation thereof; nor shall the invalidation of any said CC&R's by judgment or court order affect any of the other provisions hereof, which shall remain in full force and effect.

4. **SECTION 4 - CONSTRUCTION, DEVELOPMENT AND LAND USE**

- 4.1. **Use:** Swift Cove West is intended for *recreational use*.
- 4.2. **Tree Cutting:** No clear-cutting of land or commercial selective logging shall be allowed. Any property owner may remove trees on his own lot as needed, or to improve or keep the desired view. If trees on a neighboring lot grow to block the view of another lot, the lot owner may apply to the Association and ask permission to remove or trim the tree as needed. This will be at the applicant's expense including complete tree and stump removal or trimming.
- 4.3. **Prior Construction Approval Required:** No structure, dwelling or accessory building shall be erected, placed or altered on any lot until the construction plans and specifications and a plan showing the location and type of structure or buildings have been approved an Architectural Review Committee organized for that purpose. In the event approval or disapproval is not given in writing within 30 days after plans and specifications have been submitted, approval will not be required, except that even though approval is not required, all construction and alteration of vegetation shall nevertheless be in accordance with all standards set forth in these CC&R's. If any request for approval is returned for modification or correction, the request shall be deemed denied pending resubmission and approval of a modified or corrected request. For the purpose of these CC&R's, the installation of a mobile home or modular home upon a lot, or the construction or placement of a dwelling not in accordance with the construction standards governed by the UBC, although not allowed, shall constitute the erection of a dwelling unit. Swift Cove West Architectural Review Committee shall approve all site and building plans. Outside construction; shell, roof, windows', siding, doors, shall be weather tight with an exterior finished look within 1 year of the

crawl hole excavation. All construction shall be double wall construction or commercially manufactured log structure. Roofs shall be metal or 40 year laminated composition, the Association shall approve color. The Association shall approve exterior cabin colors.

- 4.4. **Dwelling Size:** Each single-family dwelling unit structure shall be a minimum of twelve hundred (1,200) square feet of finished living space, exclusive of the vehicle and equipment storage area of a garage. All dwellings and accessory buildings shall be constructed in accordance with the construction standards regulated by the Uniform Building Code (UBC) as it has been adopted by the State of Washington or the local municipality with jurisdiction for the issuance of building permits on the lot.
- 4.5. **Easement:** Easements for access and egress and for the installation of utilities and drainage facilities, including septic tank drain field and access, within the development shall be maintained in as attractive and well-kept condition as the remainder of the lot. In particular noxious weeds, such as but not limited to Himalayan blackberries & scotch broom, shall not be maintained or permitted to grow, and shall be the responsibility of the Owner to remove the same. Immediately after the installation, replacement, repair, or maintenance of utilities and drainage facilities, including septic tanks and septic tank drainage fields and pipes in easements, the preexisting grade of the disturbed land, any road surface, and any cultivated vegetation shall be restored by and at the expense of the Owner causing the installation, replacement, repair or maintenance.
- 4.6. **Building Type and Location:** The building type & location shall be reviewed and subject to the approval of the Architectural Review Committee. All dwelling and accessory buildings shall be properly maintained and not allowed to fall into a state of disrepair or dilapidation, and all reasonable and practicable natural growth of trees and shrubs shall be retained, in the interest of maintaining a private, natural atmosphere.
- 4.7. **Temporary Structures:** No structure of a temporary nature, trailer, tent, recreational vehicle, motor home, shack, garage, barn, or other outbuilding shall be used on any lot at any time as a residence unless during home construction and with written permission of the Architectural Review Committee, except as provided for in Section 4.12.
- 4.8. **Utilities:** Utilities, when made available, must comply with local, state & federal requirements. No wire or conduit carrying electrical impulses, radio, television or other similar transmission shall be above ground on any lot, except where in complete direct contact with a radio or television antenna, or satellite dish. No antenna or dish shall be on a stand more than 6' tall.
- 4.9. **Existing Structures:** No existing structure, residential or otherwise, shall be moved onto any lot, nor shall any dwelling therein be occupied prior to its completion.

- 4.10. **Fences:** There shall be no fences except those that are rustic, such as a split rail fence. There shall be no wire fences or solid wood fences of any kind. All fences are to be reviewed and approved in writing by the Architectural Review Committee prior to construction.
- 4.11. **Driveways:** All driveways shall be constructed following general road specifications so as to support heavy vehicles, of at least 30,000 pounds Gross Vehicle Weight. Driveway widths are not to exceed fifteen (15) feet of drivable surface, except for parking areas. Each Lot owner is responsible for construction, maintenance, upkeep, snow removal, and repair of his own driveway. Driveways shall be kept in good repair, with prevention and prompt correction of major problems, such as ruts, potholes, and washouts. Driveway construction shall be such that dust is minimized and water runoff is controlled into proper drainage areas.
- 4.12. **Sanitation:** All permanent sewage disposal shall be by means of public sanitary sewers or private septic tank, the construction, outlets and drain fields for which shall conform with Washington State Health Department codes and regulations, and which shall be placed to reasonably preclude any invasion of the rights of Owners of adjoining lots. Any septic tank or drainage field operated in violation of any rules or regulations of the Washington State Health Department codes or the local jurisdictional public health agency, or which is failing, is hereby declared to be a nuisance in violation of these CC&R's.
- 4.13. **Land Use:** The construction on and/or usage of lots within Swift Cove West shall be limited to one single-family residence per lot, together with accessory buildings incidental hereto.
- 4.13.1. All native vegetation, or vegetation of the same species as nature vegetation existing on a Lot shall be maintained and not removed or destroyed, except in accordance with a plan for the same that has been approved by the Architectural Review Committee. One of the primary purposes of the review required of the Committee is the cultivation and maintenance of native vegetation on the lots, rather than cultivated grass or nonnative plants, shrubs, bushes and trees.
- 4.13.2. No trailer, recreational vehicle, bus or motor home shall be used on a Lot for more than one week, excepting during elk and deer season, during which up to a four week period is acceptable. No extensions of trailer, recreational vehicle, bus or motor home use will be made to the four week period, but a single one (1) week extension period is acceptable during other times of the year. A maximum of two (2) total recreational vehicles, bus, or motor homes may be placed on each Lot at any time, for the period of time mentioned above. All trailers, recreational vehicles or motor homes may be situated or parked only upon a Lot's driveway area, except during the home construction project as approved in advance by the Architectural Review Committee. Tent use is allowed on a temporary basis. One boat or snowmobile or quad trailer may be stored outside only during its intended season as long as covered by a manufactured custom top, located on the driveway, all other trailers to be stored inside a structure. No trailer,

recreational vehicle, bus or motor home placement or parking is permitted on any Lot's yard or landscape area or on Development roads or common areas at any time.

- 4.13.3. **Accessory and Utility Buildings:** The construction on and/or usage of Lots within Swift View shall be limited to one single-family residence per Lot, defined as the only building on a Lot which contains a kitchen, bedrooms and bathrooms, together with a maximum of one accessory building, to include such buildings as a separate garage, barn or for the storage of a boat and/or camping trailer or other vehicle(s) kept for personal use.
- 4.13.4. In addition to the above accessory building a maximum of one of the following utility buildings are allowed: small storage building, generator, or pump house building. The usage of the above utility buildings may be combined to reduce the number of structures on any one Lot, subject to state and local regulations. If no accessory building is constructed, then up to two (2) utility buildings are permitted.
- 4.13.5. The location of all the above structures must be in conformity with the applicable municipal regulations, and are to be compatible in design and decoration with the residence constructed on such Lot and preapproved by the Architectural Review Committee, either prior to the initial construction project or at any time following that initial construction project.
- 4.14. **Commercial Activities:** No residence or Lot may be used for an express commercial purpose, such as direct point of sale, room rental, storage or other activity which requires visitation by customers, employees, suppliers or utility personnel, except model home to be used for sale only of properties in Swift Cove West. No commercial vehicles, signs or other evidence of any business, including storage of retail or wholesale materials or inventory, customer visitation, commercial vehicles, etc. are permitted. Internet or other telecommuting commercial activities are permitted provided there is no outward evidence of the business, including storage of retail or wholesale materials or inventory, customer visitation, commercial vehicles, etc. Any artist, artisan or craftsman may also pursue his/her artistic calling if such person also uses the Lot for residential purposes, has no employees, is self-employed, and does not advertise in any way on such Lot.
- 4.15. **Garbage and Refuse Disposal:** No lot or common area shall be used or maintained as a dumping ground for rubbish. Trash, garbage or other waste shall not be kept except in sanitary containers, pending collection and removal. All equipment for the temporary storage or disposal of such material shall be kept in a clean and sanitary condition. The only garbage or refuse collection container that may be maintained outside would be fully enclosed garbage cans stored out of sight, or left for collection at the time set for collection.
- 4.16. **Oil and Mining Operations:** No oil drilling, oil development operations, oil refining, quarrying or mining operations of any kind shall be permitted in connection with or upon or in any lot, nor shall oil wells, tanks, tunnels, mineral excavations or shafts be permitted upon or in any lot. No derrick or other structure designed for use in boring for oil or natural gas shall be erected, maintained or permitted upon any lot.

5. SECTION 5 - RECOGNITION

5.1. Running Covenant: These CC&R's contained herein shall run with the land described in section one, and shall be binding upon all parties having or acquiring any right, title, or interest in any lot, parcel, or tract within the Development, and shall be for the benefit of each Owner of any lot.

DATED as of the ____ day of _____, 20__.

SWIFT COVE WEST COVENANTS CONDITIONS AND RESTRICTIONS

Signatory Page

Property Owner, Swift Cove West
Short Plat, Lot 1:

David Creagan
Printed Name

Property Owner, Swift Cove West
Short Plat, Lot 2

David Creagan
Printed Name

Property Owner, Swift Cove West
Short Plat, Lot 3

David Creagan
Printed Name

Property Owner, Glacier View
Short Plat, Lot 1

Daniel Tucker
Printed Name

Property Owner, Glacier View
Short Plat, Lot 2

David Creagan
Printed Name

Property Owner, Swift Cove West
Short Plat, Lot 1:

Brenda Creagan
Printed Name

Property Owner, Swift Cove West
Short Plat, Lot 2

Brenda Creagan
Printed Name

Property Owner, Swift Cove West
Short Plat, Lot 3

Brenda Creagan
Printed Name

Property Owner, Glacier View
Short Plat, Lot 1


Pamela L. Eastman
Printed Name

Property Owner, Glacier View
Short Plat, Lot 2


Brenda Creagan
Printed Name

Signatory Page
Continued


Property Owner, Glacier View
Short Plat, Lot 3


GERALD T. SAUER
Printed Name


Property Owner, Glacier View
Short Plat, Lot 3


MARY P. SAUER
Printed Name


Property Owner, Glacier View
Short Plat, Lot 4


GERALD T. SAUER
Printed Name

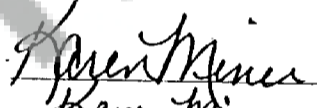
Property Owner, Glacier View
Short Plat, Lot 4


MARY P. SAUER
Printed Name

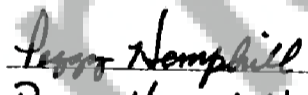
Property Owner, Lot 4
20 Acre Parcel


STEPHEN J. MILLER
Printed Name


Property Owner, Lot 4
20 Acre Parcel


Karen Miner
Printed Name


Property Owner, Lot 5
20 Acre Parcel


Peggy Hemphill
Printed Name


Property Owner, Lot 5
20 Acre Parcel


Douglas Hemphill
Printed Name

Property Owner, Lot 6
20 Acre Parcel


GERALD T. SAUER
Printed Name

Property Owner, Lot 6
20 Acre Parcel


MARY P. SAUER
Printed Name

Acknowledgment of Individual

STATE OF WASHINGTON

COUNTY OF Clark

On this day personally appeared before me Karen Miner, to me known to be the individual(s) described in and who executed the within and foregoing instrument, and acknowledged that he/she/they signed the same as his/her/their free and voluntary act and deed, for the uses and purposes therein mentioned.


Given under my hand and seal of office this 16 day of January, 20 03.

Karin

Notary Public residing at Battle Ground

Printed Name: Kari M. Hoefler

My Commission Expires: 8/1/05



Acknowledgment of Individual

STATE OF WASHINGTON

COUNTY OF Clark

On this day personally appeared before me Stephen Miner, to me known to be the individual(s) described in and who executed the within and foregoing instrument, and acknowledged that he/she/they signed the same as his/her/their free and voluntary act and deed, for the uses and purposes therein mentioned.

Given under my hand and seal of office this 16 day of January, 2003.

Karim

Notary Public residing at Battle Ground

Printed Name: Karim Hoefler

My Commission Expires: 8/1/05



Acknowledgment of Individual

STATE OF WASHINGTON

COUNTY OF Clark


On this day personally appeared before me Peggy Hemphill, to me known to be the individual(s) described in and who executed the within and foregoing instrument, and acknowledged that he/she/they signed the same as his/her/their free and voluntary act and deed, for the uses and purposes therein mentioned.

Given under my hand and seal of office this 16 day of January, 2003.

Karon
Notary Public residing at Battle Ground

Printed Name: Kari M. Hoefler

My Commission Expires: 8/1/05



Acknowledgment of Individual

STATE OF WASHINGTON

COUNTY OF Clark

On this day personally appeared before me Douglas Hemphill, to me known to be the individual(s) described in and who executed the within and foregoing instrument, and acknowledged that he/she/they signed the same as his/her/their free and voluntary act and deed, for the uses and purposes therein mentioned.

Given under my hand and seal of office this 16 day of January, 2003.

Kari M. Hoefler

Notary Public residing at Battle Ground

Printed Name: Kari M. Hoefler

My Commission Expires: 8/1/05



Acknowledgment of Individual

STATE OF WASHINGTON

COUNTY OF Clark

On this day personally appeared before me Gerald Sauer, to me known to be the individual(s) described in and who executed the within and foregoing instrument, and acknowledged that he/she/they signed the same as his/her/their free and voluntary act and deed, for the uses and purposes therein mentioned.


Given under my hand and seal of office this 16 day of January, 2003.

Kari M. Hoefler

Notary Public residing at Battle Ground

Printed Name: Kari M. Hoefler

My Commission Expires: 8/1/05



Acknowledgment of Individual

STATE OF WASHINGTON

COUNTY OF Clark

On this day personally appeared before me Mary Sauer, to me known to be the individual(s) described in and who executed the within and foregoing instrument, and acknowledged that he/she/they signed the same as his/her/their free and voluntary act and deed, for the uses and purposes therein mentioned.

Given under my hand and seal of office this 14 day of January, 20 03.

Kari M. Hoefler

Notary Public residing at Butte Ground

Printed Name: Kari M. Hoefler

My Commission Expires: 8/1/05

Notary Public
State of Washington
KARI M. HOEFLER
My Appointment Expires Aug. 1, 2005

Acknowledgment of Individual

STATE OF WASHINGTON

COUNTY OF Clark

On this day personally appeared before me Pamela Eastman, to me known to be the individual(s) described in and who executed the within and foregoing instrument, and acknowledged that he/she/they signed the same as his/her/their free and voluntary act and deed, for the uses and purposes therein mentioned.

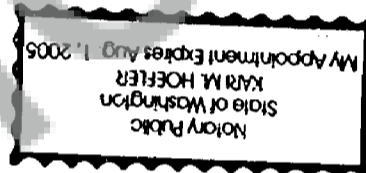
Given under my hand and seal of office this 15 day of January, 2003.

Karim

Notary Public residing at Battleground

Printed Name: Karim Hoefler

My Commission Expires: 8/1/05



Acknowledgment of Individual

STATE OF WASHINGTON

COUNTY OF CLARK

On this day personally appeared before me Daniel Tucker, to me known to be the individual(s) described in and who executed the within and foregoing instrument, and acknowledged that he/she/they signed the same as his/her/their free and voluntary act and deed, for the uses and purposes therein mentioned.


Given under my hand and seal of office this 15th day of January, 2003.

Kari M. Hoefler

Notary Public residing at Battle Ground

Printed Name: Kari M. Hoefler

My Commission Expires: 8/1/05



Acknowledgment of Individual

STATE OF WASHINGTON

COUNTY OF Clark

On this day personally appeared before me Brunda Cragan, to me known to be the individual(s) described in and who executed the within and foregoing instrument, and acknowledged that he/she/they signed the same as his/her/their free and voluntary act and deed, for the uses and purposes therein mentioned.


Given under my hand and seal of office this 16 day of January, 2003.

Kari M. Hoefler

Notary Public residing at Battle Ground

Printed Name: Kari M. Hoefler

My Commission Expires: 8/1/05



Acknowledgment of Individual

STATE OF WASHINGTON

COUNTY OF Clark

On this day personally appeared before me David Morgan, to me known to be the individual(s) described in and who executed the within and foregoing instrument, and acknowledged that he/she/they signed the same as his/her/their free and voluntary act and deed, for the uses and purposes therein mentioned.

Given under my hand and seal of office this 14 day of January, 2003.

Karim

Notary Public residing at Battle Ground

Printed Name: Karim M. Hoefler

My Commission Expires: 8/1/05

Notary Public
State of Washington
KARIM M. HOEFLE
My Appointment Expires Aug. 1, 2005