

RECORD OF SURVEY
FOR
SKAMANIA COUNTYAUDITOR
MICHAEL GARRESON
Feb 22 11:45 AM '02CLARK COUNTY
SKAMANIA COUNTY

REFERENCES

SHORT SUBDIVISION RECORDED IN BOOK 3 OF SHORT PLATS AT PAGE 228.

AMENDED SHORT SUBDIVISION RECORDED IN BOOK 3 OF SHORT PLATS AT PAGE 272.

DNR SURVEY IN SECTION 36, T. 2 N., R. 4 E. MAP NUMBER 441

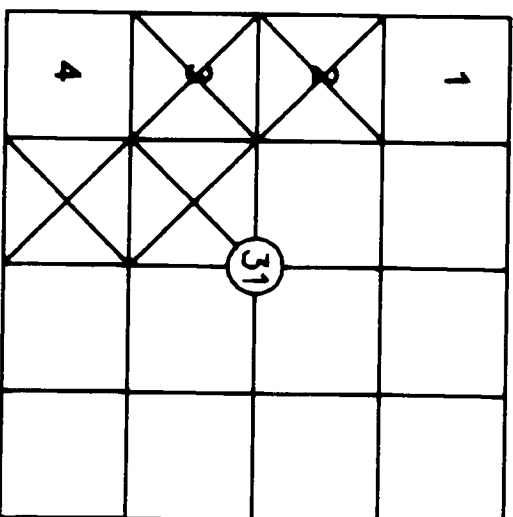
RECORD OF SURVEY RECORDED IN BOOK 3, PAGE 30.

HIGHWAY PLAN FOR STATE ROAD NUMBER 8 WHICH INDICATES R/W 60 FEET WIDE.

BASIS OF BEARINGS

SECTION SUBDIVISION AND BASIS OF BEARINGS IS RECORD OF SURVEY BOOK 3, PAGE 30 BASED ON TIES TO THE WC AND THE REBARS TIED ALONG WASHOUGAL RIVER ROAD.

AUDITOR'S INDEXING DIAGRAM

SCALE IN FEET
0 25 50 100**LEGEND**

- FOUND AS DESCRIBED
- SET IRON PIPE WITH BRASS DISK IN CASE

EQUIPMENT & PROCEDURES

LEICA TCA 1103 TOTAL STATION AND A 100' CALIBRATED STEEL TAPE USING FIELD TRAVERSE SURVEY METHODS.

(THE RESULTS OF THE FIELD SURVEY EXCEED THE REQUIRED STANDARDS LISTED IN WAC 332-130-090)

SURVEYOR'S CERTIFICATE

THIS MAP CORRECTLY REPRESENTS A SURVEY MADE BY ME OR UNDER MY DIRECTION IN CONFORMANCE WITH THE REQUIREMENTS OF THE SURVEY RECORDING ACT AT THE REQUEST OF SKAMANIA COUNTY IN MAY, 2001.


T. PATRICK FOX

LAND SURVEYOR, LICENSE NUMBER 27192

DATE:

2/20/02

DWG# 597039 RDS LDWG 02/19/02 15:08 pdf

**AUDITOR'S CERTIFICATE**

FILED FOR RECORD THIS 22ND DAY OF FEB, 2002
AT 11:45 AM. UNDER AUDITOR'S FILE NUMBER 143835.
AT THE REQUEST OF SKILLINGS-CONNOLLY, INC.

Michael Skamania

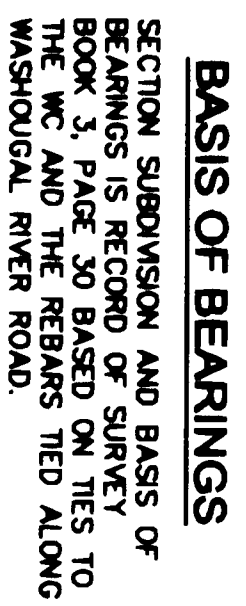
Deputy Auditor

**SKILLINGS
CONNOLLY**5016 Lacey Boulevard SE,
Lacey, Washington 98503
(360) 491-3399 (800) 454-7545
Fax (360) 491-3857

AUDITOR'S INDEXING DATA

SW 1/4 NW 1/4 GOV'T. LOT 2 & NW 1/4 NW 1/4 GOV'T. LOT 3 & NE 1/4 SW 1/4 & SE 1/4 SW 1/4	SECTION 31	TOWNSHIP 2 NORTH	RANGE 5 EAST
---	---------------	---------------------	-----------------

STANDARD ASH
FEB 22 11 45 AM '02
AULTICR
J. MICHAEL GARBUSON




LEGEND

- ① FOUND AS DESCRIBED
- ② SET IRON PIPE WITH
BRASS DISK IN CASE

EQUIPMENT & PROCEDURES

LEICA TCA 1103 TOTAL STATION AND A 100' CALIBRATED STEEL TAPE USING FIELD TRAVERSE SURVEY METHODS.

(THE RESULTS OF THE FIELD SURVEY EXCEED THE REQUIRED STANDARDS LISTED IN WAC 352-130-090)



2/20/02

SKILLINGS
CONNOLLY

5016 Lacey Boulevard SE,
Lacey, Washington 98603
(360) 491-3398 (800) 454-7545
Fax (360) 491-3857

SHEET 3 OF 3
FEB 22 11 45 AM '02RECORD OF SURVEY
FOR
SKAMANIA COUNTYNE1/4 SW1/4
SECTION 312
3-228

WASHOUGAL VIEW ACRES

CENTERLINE
 $\Delta = 55.48^{\circ}06''$
 $R = 314.99$
 $L = 306.78$
 $CH = 284.80$
 $CB = S 56^{\circ}56'19'' E$ FOUND #4 REBAR
LS 16929
HELD FOR R/W

CS 1/16TH

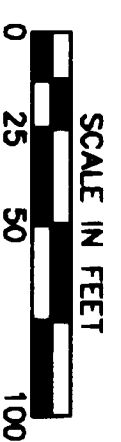
N $89^{\circ}43'34''$ W 675.27S $89^{\circ}43'34''$ E 644.76

SW 1/16TH

PT STA 374+11.82

S $84^{\circ}50'22''$ E 146.98

EOP 375+58.79


SE1/4 SW1/4
SECTION 31**BASIS OF BEARINGS**
SECTION SUBDIVISION AND BASIS OF BEARINGS IS RECORD OF SURVEY BOOK 3, PAGE 30 BASED ON TIES TO THE WC AND THE REBARS TIED ALONG WASHOUGAL RIVER ROAD.**LEGEND**

- FOUND AS DESCRIBED
- SET IRON PIPE WITH BRASS DISK IN CASE

EQUIPMENT & PROCEDURES

LEICA TCA 1103 TOTAL STATION AND A 100' CALIBRATED STEEL TAPE USING FIELD TRAVERSE SURVEY METHODS.

(THE RESULTS OF THE FIELD SURVEY EXCEED THE REQUIRED STANDARDS LISTED IN WAC 332-130-090)



2/20/02

**SKILLINGS
& CONNOLLY**5016 Lacey Boulevard SE,
Lacey, Washington 98503
(360) 491-3398 (800) 454-7545
Fax (360) 491-3857

97039