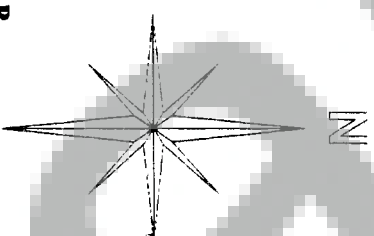



A SURVEY FOR
RON CLARK AND ROY OSTROSKI
W 1/2 OF E 1/2 OF S. 21
T3N R10E W.M. IN
SKAMANIA COUNTY



- LEGEND
- SET 5/8" IRON ROD WITH 1-1/2" OR 2-1/2" AL CAP
 - CALCULATED CORNER NOT SET
 - SET 1-1/2" X 3/8" IR. OR 7/8" IR. WITH 2 1/2" BRASS OR AL. CAP
 - FOUND MONUMENT OF RECORD
 - XXX FENCE LINES FROM TIES NEAR CORNERS
 - WT WITNESS TREE (SCRIBED) WITH NAIL APPROXIMATING THE CENTER
 - BT ORIGINAL GLO BEARING TREE
 - [] GLO DISTANCE OR ANOTHER SURVEYOR'S DISTANCE OR DEED CALL
 - NA NOT ACCEPTED AS A CORNER


REFERENCES:
GLO NOTES, DEEDS, SURVEYS OF RECORD BOOK AND PAGE
ORDNANCE HEIGHTS SUBDIVISION PAGE 146
D2AB SURVEY FOR BOB FERGUSON
D2AB SURVEY BASIS OF BEARINGS S 6 AND S 7 3/10
BK 3 PAGE 28

EQUIPMENT: 6" TOPCON TOTAL STATION, CLOSED LOOP, CALIBRATED
NOV. 2000. CLOSED LOOP BY LEAST SQUARES, 1/157,329 0.007"
LOCATED THE CORNERS ON THE GROUND

SURVEYOR'S CERTIFICATE
THIS MAP CORRECTLY REPRESENTS A SURVEY MADE BY ME OR UNDER
MY DIRECTION DURING THE PERIOD OF NOV. 8, 1997 THROUGH
JULY, 2000; IN CONFORMANCE WITH THE REQUIREMENTS OF THE
SURVEY RECORDING ACT AT THE REQUEST OF RON CLARK IN NOV. 1997.

Dennis Dugals OCT 23, 2001
DENNIS DUGALS RLS 25552 W.A. 1225 OR. DATE

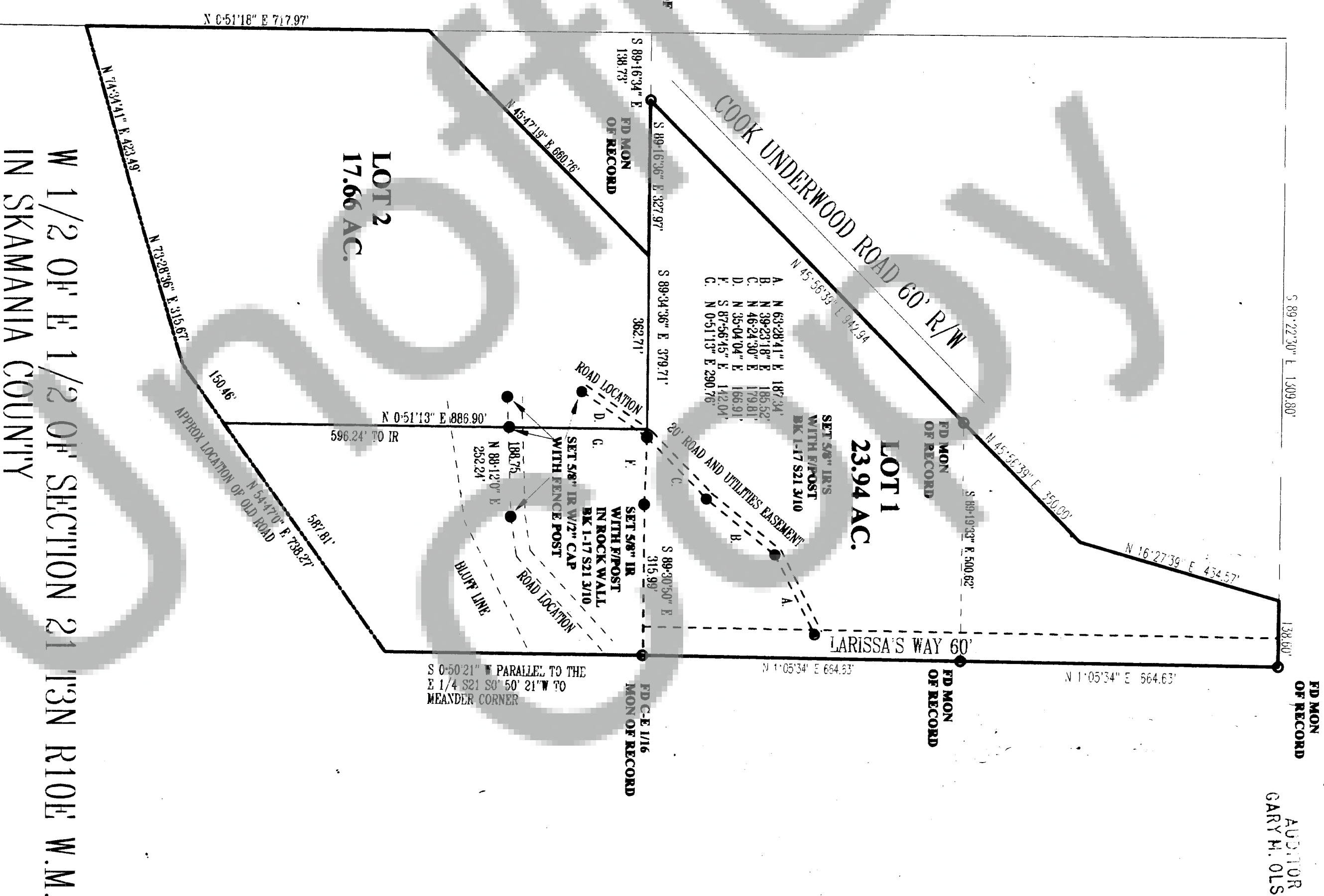
D2AB SURVEYING INC.
22 COTTONTAIL RIDGE ROAD
WHITE SALMON, WA. 98672
PHONE 509-493-3376



STATE OF WASHINGTON COUNTY OF SKAMANIA
I HEREBY CERTIFY THAT THE WITHIN INSTRUMENT OF WRITING FILED BY

D2AB AT 3:03 P.M. October 29, 2001
WAS RECORDED IN BOOK 1 OF DEEDS AT PAGE 16
Dugals

Dugals
RECORDS OF SKAMANIA COUNTY, WASH.
FILED BY *Gary H. Olson* by *Dugals*
COUNTY AUDITOR



FILED FOR RECORD
SKAMANIA CO. WASH.
BY

OCT 29 3 03 PM '01

AUDITOR
GARY H. OLSON