

142675

BOOK 215 PAGE 982

FILED
S...
Tim Henderson
Oct 22 12 10 PM '01
J. L. W...
GARY H. JOHNSON

Return Address:
TIM HENDERSON + R.A. BRANDENBURG
P.M.B. 106-20902-67th AVE. NE
ARLINGTON, WASH. 98223

NOTICE OF LOCATION OF PLACER CLAIM

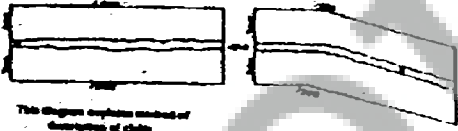
Indating information required by the Washington State Auditor/Recorder's Office (RCW 99.36 and RCW 99.04) 1/97 (Please print last name first)

Reference # (if applicable): _____

Owner: (1) ALASKA SILVER & GOLD CORP. Addl. on pg. _____

Addl. on page _____ Legal Description (abbreviated): Section 29 T8N R9E


Addl. legal is on page _____ Assessor's Property Tax Parcel /Account # _____



State of WASHINGTON
County of SKAMANIA
(or Recording Precinct)
Mining District _____

NOTICE IS HEREBY GIVEN That the undersigned who (is/are) (has/declared) intention to become) citizen of the United States, has discovered and has located and claimed and do hereby locate 1320 linear feet in length, and 1220 feet in width on the STEAM BOAT NO 5 Lode, vein and further described as follows: Commencing at a post marked No 1 at the Discovery shaft (cut or tunnel), from thence 1320 feet in a WEST direction to an end post marked No 2, thence 1320 feet in a SOUTH direction to a corner post marked No 3, thence 1320 feet in a EAST direction to a corner post marked No 4, thence 1320 feet in a NORTH direction to a corner post marked No 5, thence _____ feet in a _____ direction to a corner post marked No 6, locating and intending to claim 1320 feet in a WEST direction to said end post no 2; hereby the discovery to the NOR end line, and 1320 feet in the opposite direction from discovery to the NOR end line and 1320 feet in the opposite feet on each side of the middle of said lode or ledge, for the purpose of mining the same and claiming all surface rights, privileges, and minerals, with all dips, spurs, angles and variations, and other rights granted by existing laws and customs.

Prepared
 Filed

 Washington Legal Block, Inc., Issued WA Form No 3640 1/97
 MATERIAL MAY NOT BE REPRODUCED IN WHOLE OR IN PART IN ANY FORM WHATSOEVER

(L)

This claim is further described by reference to natural objects or permanent monuments, as follows:

UNDER BLUFF OF STEAMBOAT MT.

This notice is placed at Discovery on post No 1; posts are placed at each corner, and the name of this lode, and date of location, are placed on all posts.

Located the 20 day of OCT. 01

Tim Henderson
PR Blandenburg

Locators.

WITNESSES:

STATE OF WASHINGTON

County of Skamania } ss. (INDIVIDUAL ACKNOWLEDGEMENT)

Tim Henderson do solemnly swear that I am a citizen of the United States of America (or have declared my intention to become such) and that I am acquainted with the mining ground described in the notice of location, and herein called the STEAMBOAT No 5 Placer Mining Claim; that the ground and claim herein described, or any part thereof, has not, to the best of my knowledge and belief, been located according to the laws of the United States and this State, or if so located, that the same has been abandoned or forfeited by reason of failure of such former locators to comply in respect thereto with the requirements of said laws; and that I have performed the equivalent of at least \$100.00 in labor on each claim and have complied with all applicable laws of this State pertaining to this claim.

Signed and sworn to before me on the 22nd day of October 2001


Tim Henderson

Peggy B. Lowry

Print Name Peggy B. Lowry

Notary Public in and for the State of Washington

My appointment expires 2/23/03



Signature of Claimant Tim Henderson date 10-20-01

MAP of Mining Claim(s)

Township 8N Range 9E Section 29 State of WASHINGTON

NW/NW	NE/NW	NW/NE	NE/NE
SW/NW 19	SE/NW 20	SW/NE	SE/NE
NW/SW 30	NE/SW 29	NW/SE	NE/SE
SW/SW 31	SE/SW 32	SW/SE	SE/SE

40 ACRES

When drawing your claim(s) use an ordinary ruler. 1/8th of an inch would be 100 feet so a full size lode (600' x 1500') would be 3/4" by 1 7/8". A full size placer (1320' x 660') would be 1 5/8" by 13/16".