

DNR ALUMINUM MONUMENT WITH STAMPED ALUMINUM CAP AS NOTED ON RECORD OF SURVEY FILED IN BOOK 3 OF SURVEYS AT PAGE 36, RECORDS OF SKAMANIA COUNTY. SEE RECORD OF SURVEY FOR REFERENCES. CORNER VISITED 5-15-2001.

BASIS OF BEARING:

JUNE 1990 DEPARTMENT OF NATURAL RESOURCES FINAL MAP #729 RECORD OF SURVEY FILED IN BOOK 3 OF SURVEYS AT PAGE 36, RECORDED UNDER AUDITOR'S FILE NO. 109622, RECORDS OF SKAMANIA COUNTY, WASHINGTON.

METHOD OF SURVEY:

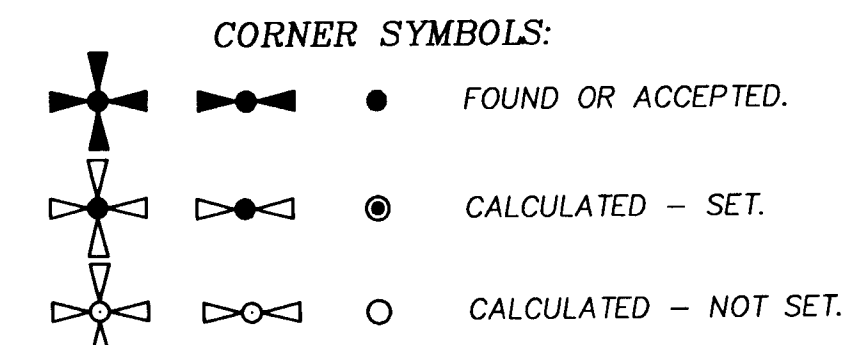
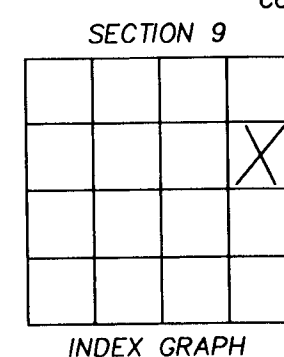
THIS SURVEY WAS DONE BY FIELD TRAVERSE USING A WILD T-1800 1 SECOND THEODOLITE WITH A WILD DI-1600 ELECTRONIC DISTANCE METER (EDM) AND/OR A TOPCON GTS-603AF 3 SECOND TOTAL STATION, AND A WILD DI-3000 EDM. TRAVERSES WERE CLOSED LOOPS OR CLOSED BETWEEN KNOWN POINTS. THE CONTROLLING CORNERS WERE TIED BY RANDOM TRAVERSES, THE CLOSURES OF WHICH EXCEED THAT REQUIRED BY WAC 332-130-090.

SCALE: 1"=100 FEET
0 50 100 200
R.O.S. BOOK 3, PAGE 36

LEGEND

- INDICATES 1/2" REBARS WITH 1-1/2" ALUMINUM CAPS SET AS NOTED.
- ◆ INDICATES FOUND 1/2" REBARS WITH PLASTIC CAP AS SET DURING 1990 DNR SURVEY AS NOTED IN BASIS OF BEARING.

STANDARD DNR MONUMENTS ARE:
2 3/8" O.D. ALUMINUM ALLOY PIPE WITH "BREAKAWAY" PLASTIC BASE.
3 1/4" DIAMETER ALUMINUM ALLOY CAP STAMPED WITH PROPER CORNER IDENTIFICATION, PERMANENT, VERTICALLY ORIENTED MAGNETS ARE INCLUDED IN THE MONUMENT BASE AND CAP.
STANDARD DNR CAPS ARE:
3 1/4" DIAMETER ALUMINUM ALLOY DISKS WITH A VERTICALLY ORIENTED MAGNET AND STAMPED WITH PROPER CORNER IDENTIFICATION, SET AS NOTED.
DNR CONCRETE MONUMENTS ARE 3" DIAMETER WITH BRASS CAP STAMPED WITH PROPER CORNER IDENTIFICATION.
DNR IRON PIPES ARE 1" DIAMETER WITH BRASS CAP STAMPED WITH PROPER CORNER IDENTIFICATION.



DESCRIPTION OF PROPOSED N.R.C.A.

A PORTION OF THE SE1/4 OF THE NE1/4 IN SECTION 9, TOWNSHIP 2 NORTH, RANGE 7 EAST, W.M., SKAMANIA COUNTY.

COMMENCING AT THE EAST 1/4 CORNER OF SECTION 9, THENCE ALONG THE EAST LINE OF SAID SECTION N 02°47'05" E, 1284.43 FEET TO THE NORTH 1/16 CORNER BETWEEN SECTION 9 AND 10; THENCE S 75°06'44" W, 489.82 FEET TO THE TRUE POINT OF BEGINNING;
THENCE S 56°07'49" E, 77.07 FEET;
THENCE S 09°40'13" W, 78.87 FEET;
THENCE S 04°12'47" W, 45.28 FEET;
THENCE S 53°01'29" W, 98.99 FEET;
THENCE N 82°34'40" W, 81.21 FEET;
THENCE N 47°31'25" W, 60.23 FEET;
THENCE N 05°22'07" E, 42.36 FEET;
THENCE N 00°00'20" W, 54.17 FEET;
THENCE N 52°56'13" E, 132.97 FEET;
THENCE S 87°13'52" E, 46.61 FEET TO THE TRUE POINT OF BEGINNING CONTAINING 0.79 ACRES.

ALL BEARINGS ARE RELATED TO DNR FINAL MAP NO. 713 FILED IN BOOK 3 OF SURVEYS AT PAGE 39, RECORDS OF SKAMANIA COUNTY, WASHINGTON.

"BLUE LAKE PIT" SURVEY

AUDITOR'S CERTIFICATE

FILED FOR RECORD THIS 14th DAY OF August, 2001
AT 1:45 PM. IN BOOK 3 OF SURVEYS AT PAGE 401
AT THE REQUEST OF THE WASHINGTON STATE DEPARTMENT OF NATURAL RESOURCES.

142006
AUDITOR'S FILE NUMBER


H. Thomas Laird Jr.
SKAMANIA COUNTY AUDITOR

SURVEYOR'S CERTIFICATE

THIS MAP CORRECTLY REPRESENTS A SURVEY MADE BY ME OR UNDER MY DIRECTION IN CONFORMANCE WITH THE REQUIREMENTS OF THE SURVEY RECORDING ACT AT THE REQUEST OF THE WASHINGTON STATE DEPARTMENT OF NATURAL RESOURCES
IN MAY, 2001.

H. Thomas Laird Jr.
H. THOMAS LAIRD JR., PLS

21490
CERTIFICATE NUMBER



A SURVEY IN THE SE1/4 NE1/4 OF
SECTION 9, TOWNSHIP 2 NORTH, RANGE 7 EAST, W.M.

SURVEYED BY:
JAMES K. GORDON
DRAWN BY:
B. ERIK NEDERGARD
DATE:
MAY 2001

STATE OF WASHINGTON
DEPARTMENT OF NATURAL RESOURCES
LAND SURVEY SECTION - P.O. BOX 47060
OLYMPIA, WASHINGTON, 98504-7060, 360-902-1206

CHECKED BY:
H. THOMAS LAIRD JR., PLS
SHEET 1 OF 1.
F.M.#1276