

141994

BOOK 213 PAGE 422
FILED FOR RECORD
SKAMANIA CO. WASH
BY USDA

AUG 13 2 55 PM '01

SMOSER
AUDITOR
GARY M. OLSON

Return to: USDA RURAL DEVELOPMENT
11104 NE 149th Street, C-300
Brush Prairie WA 98606

Form FmHA-WA 465-7 (WA)

FULL DEED OF RECONVEYANCE

The Farmers Home Administration, United States Department of
Agriculture, acting through the State Director of FmHA, as
Trustee under the deed(s) of trust executed by


MARQUERITE A NASH,

as Trustor(s), dated and recorded in the Mortgage Records of
SKAMANIA County, State of Washington, accordingly:

Date of Instrument	Date Recorded	Docket or Book No.	Page No.
6-3-81	6-12-81	92533	914-917

conveying real property situated in said county described as follows:
Legal Description Attached

Parcel#02 06 26 4 0 1100 00 00



having been advised that the obligations secured by said trust deed(s)
have been fully paid and performed, hereby does grant, bargain, sell
and convey, but without any covenant or warranty, express or implied,
to the person(s) legally entitled thereto, all of the estate held by
the undersigned in and to said described premises by virtue of said
trust deed(s).


BOOK 213 PAGE 423

This instrument pertains only to the real property and trust deed(s) herein described and none other.

IN WITNESS WHEREOF, the Farmers Home Administration, United States Department of Agriculture has executed this instrument by and through the undersigned official, duly authorized pursuant to Part 1800 of Title 7, Code of Federal Regulations.

August 7, 20 01

WHEREVER "FARMERS HOME ADMINISTRATION TRUST"
RURAL DEVELOPMENT ADMINISTRATION OR "FHA"
MAY APPEAR, THE TERM "UNITED STATES OF AMERICA"
IS SUBSTITUTED



JACKIE J. GLEASON
State Director for
Farmers Home Administration (Trustee)

ACKNOWLEDGEMENT

State of Washington)
) ss
County of Thurston)

On this day personally appeared before me JACKIE J. GLEASON
to me known to be the State Director, Farmers Home
Administration, and who executed the within and foregoing instrument,
and acknowledged that he/she signed the same as his free and voluntary
act and deed, for the uses and purposes therein mentioned. Given under
by hand and official seal this 7th day of August, 20 01.

MISHA Q. DIVENS
STATE OF WASHINGTON
NOTARY --- PUBLIC
MY COMMISSION EXPIRES 5-18-04


MISHA Q. DIVENS
Notary Public in and for the
State of Washington

My commission expires May 18, 2004 Residing at Olympia
Washington

BOOK 213 PAGE 424

A tract of land located in section 26, township 2 north, range 6 E.V.P., described as follows:

Beginning at a point 967.27 feet north and 205.75 feet east of the southwest corner of the southeast quarter of the southeast quarter of the said section 26; thence north 70° 40' east 300 feet to the initial point of the tract hereby described, said point being on the northerly right of way line of the county road known and designated as Little Street; thence north 19° 20' west 240 feet; thence north 70° 40' east 145 feet, more or less, to the center of Little Creek; thence southerly along the center of Little Creek to intersection with the northerly right of way line of said county road; thence south 70° 40' west along said right of way line to the initial point.

SUBJECT TO: ^{in a. h.} Contract of sale recorded in Deed Book 62 at page 917.